



**Sydney
Local Environmental
Plan (Green Square
Town Centre - Stage 2)
2013**


**Height of Buildings Map
- Sheet HOB_001**

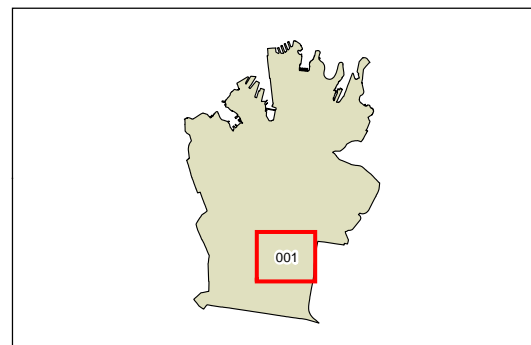
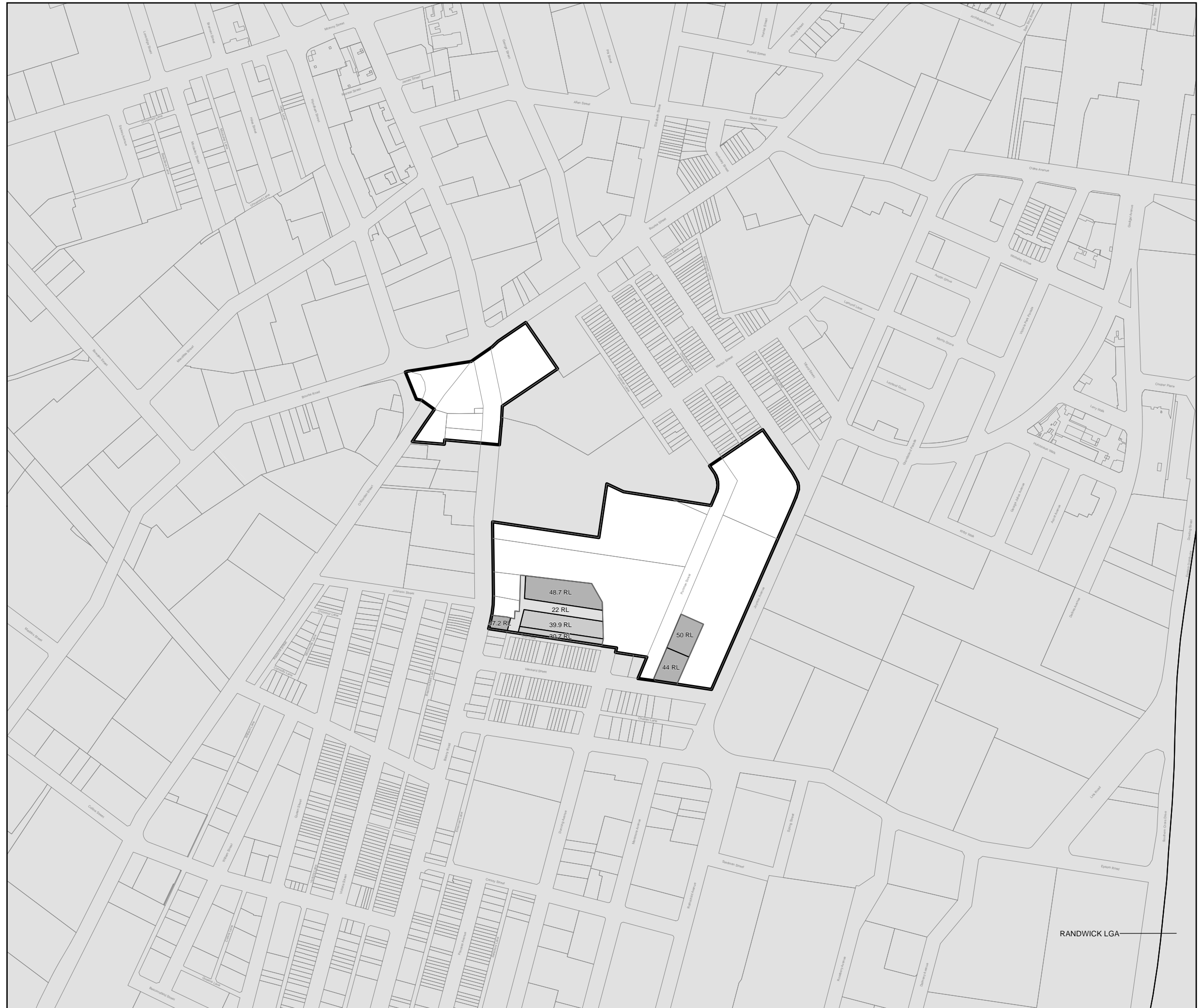
Maximum Building Height (RL)

Heights shown on map in RL (m)

-  20 - 30
-  30 - 40
-  40 - 50

Cadastr

 Cadastre 03/06/2013 © City of Sydney



Scale: 1:5,000 @ A3

Projection: GDA 1994
Zone 56

Map identification number:
7200_CEN_HOB_001_005_20130612

RANDWICK LGA