








**Sydney
Local Environmental
Plan (Green Square
Town Centre - Stage 2)
2013**

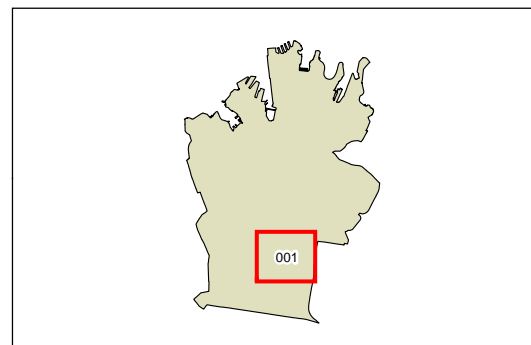
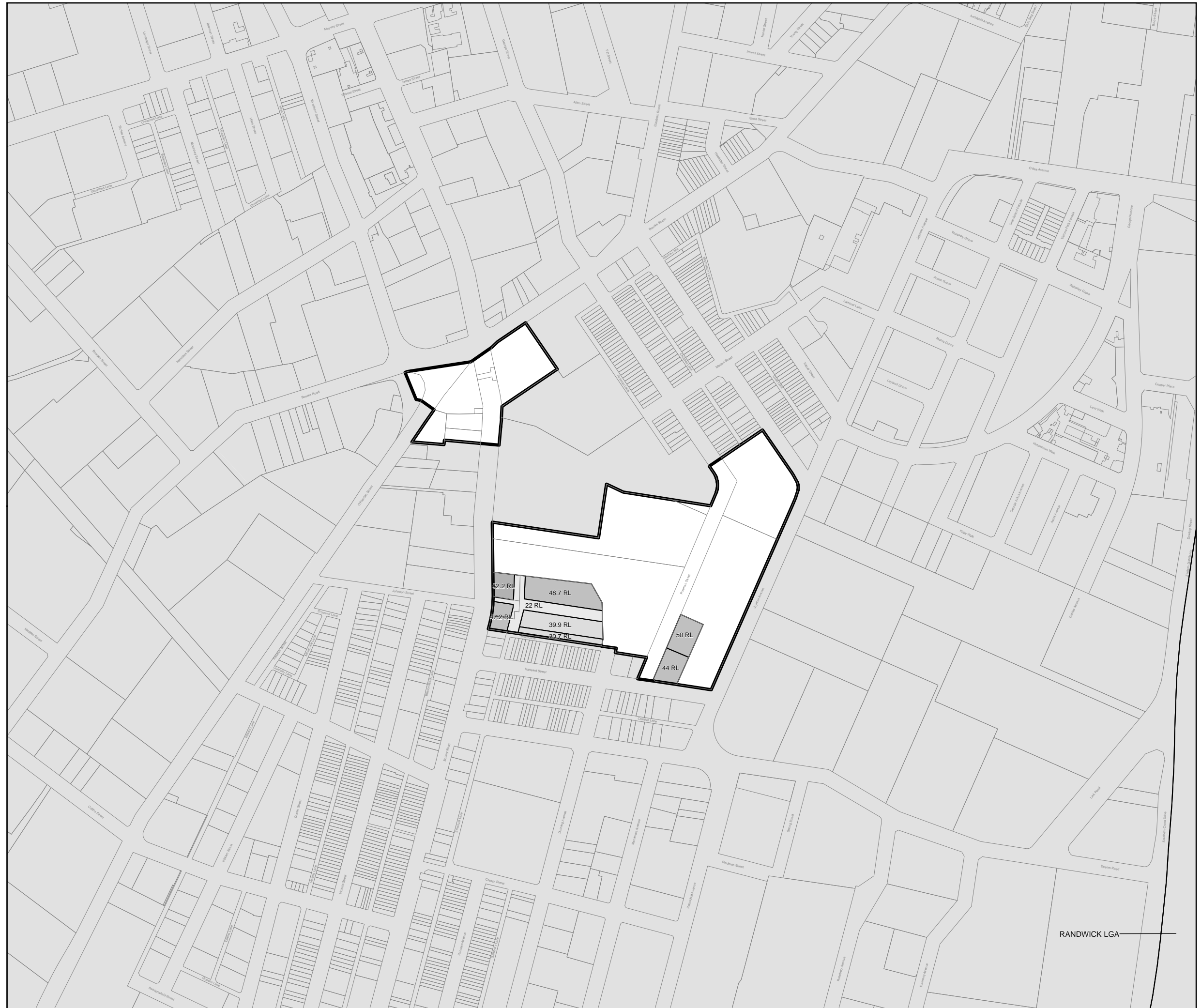
**Height of Buildings Map
- Sheet HOB_001**

Maximum Building Height (RL)(m)

-  20 - 30
-  30 - 40
-  40 - 50
-  50 - 60

Cadastre

-  Cadastre 11/11/2013 © City of Sydney



Scale: 1:5,000 @ A3

Projection: GDA 1994
Zone 56

Map identification number:
7200_CEN_HOB_001_005_20140401

RANDWICK LGA