







**Sydney
Local Environmental
Plan (Green Square
Town Centre - Stage 2)
2013**

Land Application Map
- Sheet LAP_001

-  LGA Boundary
- LEP Land Application**
-  Included
-  DM Deferred Matter
- Cadastre**
-  Cadastre 04/04/2013 © City of Sydney



0 1 Km

Scale: 1:40,000 @ A3

Projection: GDA 1994
Zone 56

Map identification number:
7200_CEN_LAP_001_040_20130612

