







**Sydney  
Local Environmental  
Plan (Green Square  
Town Centre - Stage 2)  
2013**

Land Application Map  
- Sheet LAP\_001

-  LGA Boundary
- LEP Land Application**
-  LEP Included
-  DM Deferred Matter
- Cadastre**
-  Cadastre 13/01/2015 © City of Sydney



0 1 Km

Scale: 1:40,000 @ A3

Projection: GDA 1994  
Zone 56

Map identification number:  
7200\_CEN\_LAP\_001\_04\_20150113

