




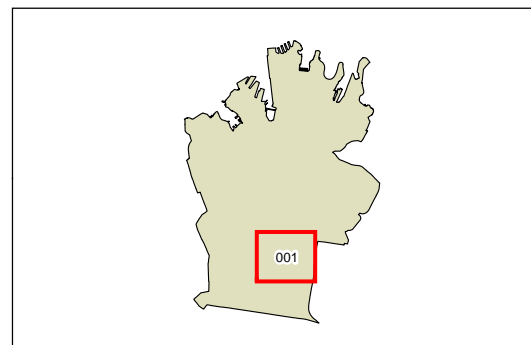
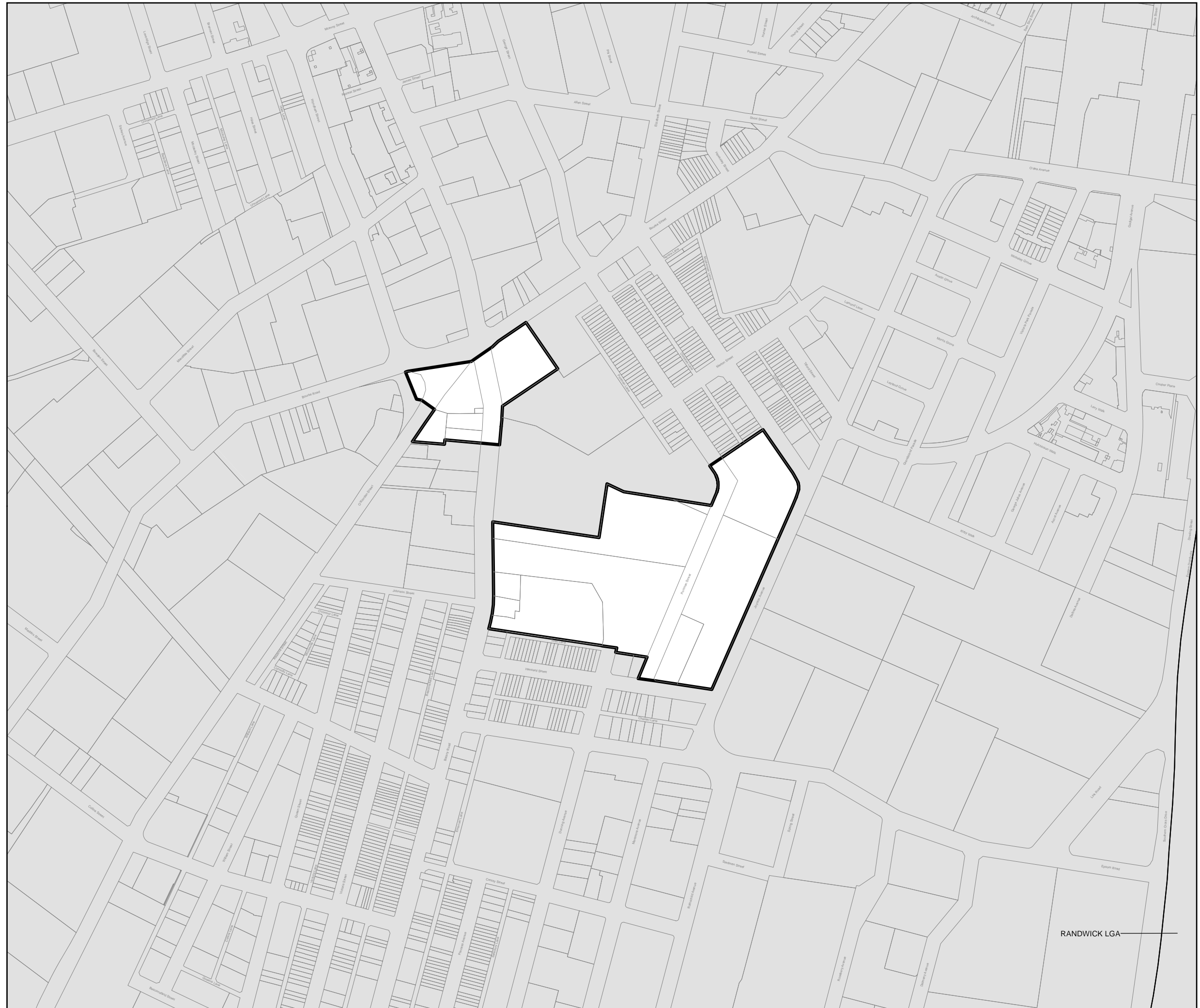
Sydney Local Environmental Plan (Green Square Town Centre - Stage 2) 2013

Land Reservation Acquisition Map - Sheet LRA_001

At the time this Plan was published on the NSW legislation website, no land was identified for acquisition.

Cadastre

 Cadastre 03/06/2013 © City of Sydney



0 200 m

Scale: 1:5,000 @ A3

Projection: GDA 1994
Zone 56

Map identification number:
7200_CEN_LRA_001_005_20130612

RANDWICK LGA