




# Sydney Local Environmental Plan (Green Square Town Centre - Stage 2) 2013


## Land Zoning Map - Sheet LZN\_001

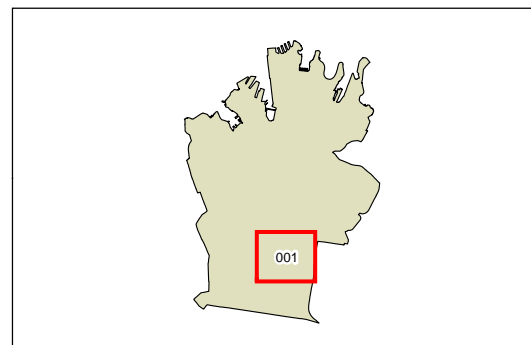
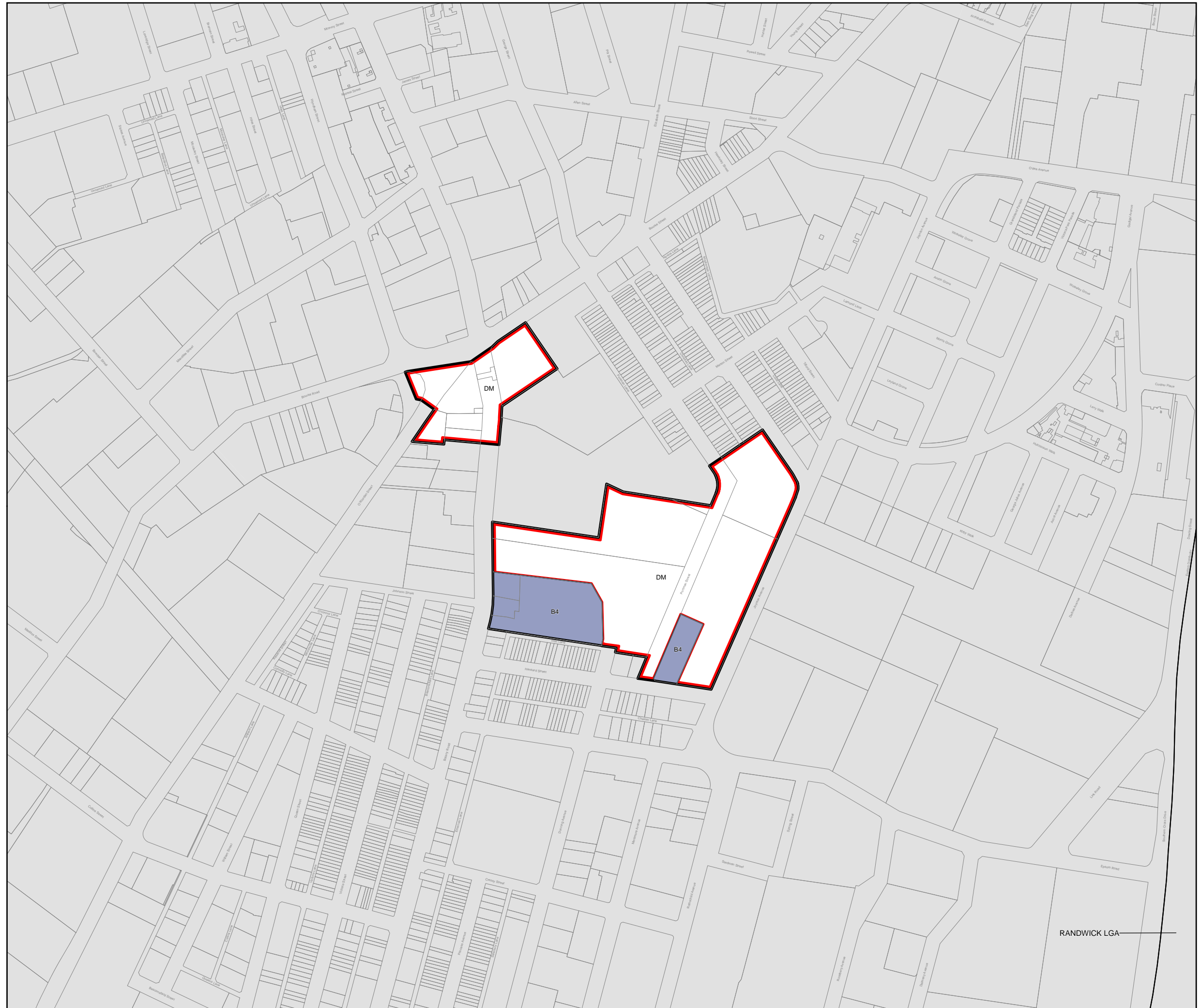
### Zone

 B4 Mixed Use

 DM Deferred Matter

### Cadastre

 Cadastre 11/11/2013 © City of Sydney



Scale: 1:5,000 @ A3

Projection: GDA 1994  
Zone 56

Map identification number:  
7200\_CEN\_LZN\_001\_005\_20131111

RANDWICK LGA