










**Sydney
Local Environmental
Plan 2012**

**Locality and Site Identification Map
Foreshore Building Line Map
- Sheet CL1_005**


Locality and Site Identification Map

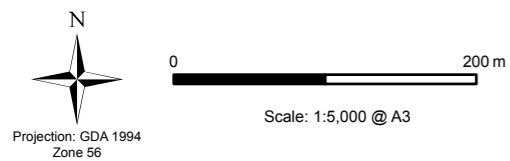
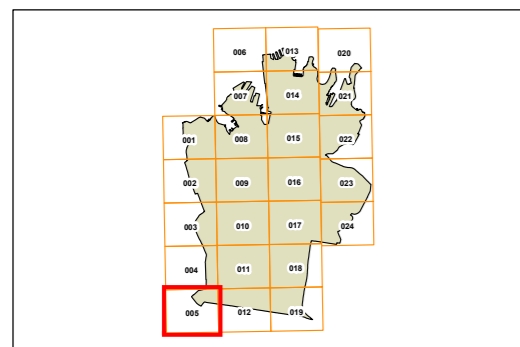
-  Central Sydney
-  Green Square
-  Ultimo-Pyrmont
-  Land Affected by Cross City Tunnel Ventilation Stack
-  Refer to Schedule 1

Foreshore Building Line Map

-  Foreshore Area
-  Foreshore Building Line

Cadastre

-  Cadastre 14/08/2012 © City of Sydney



Map identification number:
7200_COM_CL1_005_005_20120814

