
















Locality and Site Identification Map  
Key Sites Map  
Foreshore Building Line Map  
- Sheet CL1\_005



**Locality and Site Identification Map**

-  Central Sydney
-  Green Square
-  Ultimo-Pyrmont
-  Lachlan
-  Southern Employment Lands
-  Waterloo Metro Quarter
-  Dank Street South Precinct
-  Broadway Gateway
-  Residual Lands
-  Land Affected by Cross City Tunnel Ventilation Stack
-  Refer to Schedule 1
-  Western Gateway Sub-precinct


**Key Sites Map**

-  Block A
-  Block B
-  Block C

**Foreshore Building Line Map**

-  Foreshore Area
-  Foreshore Building Line

**Cadastre**

-  Cadastre 21/12/2020 © City of Sydney

