

Locality and Site Identification Map
Foreshore Building Line Map
- Sheet CL1_008

Locality and Site Identification Map

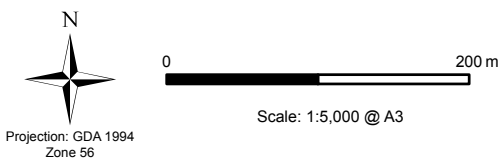
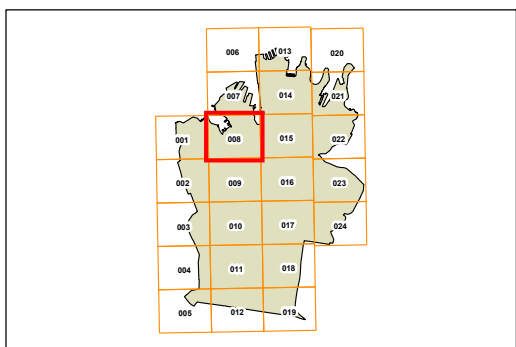
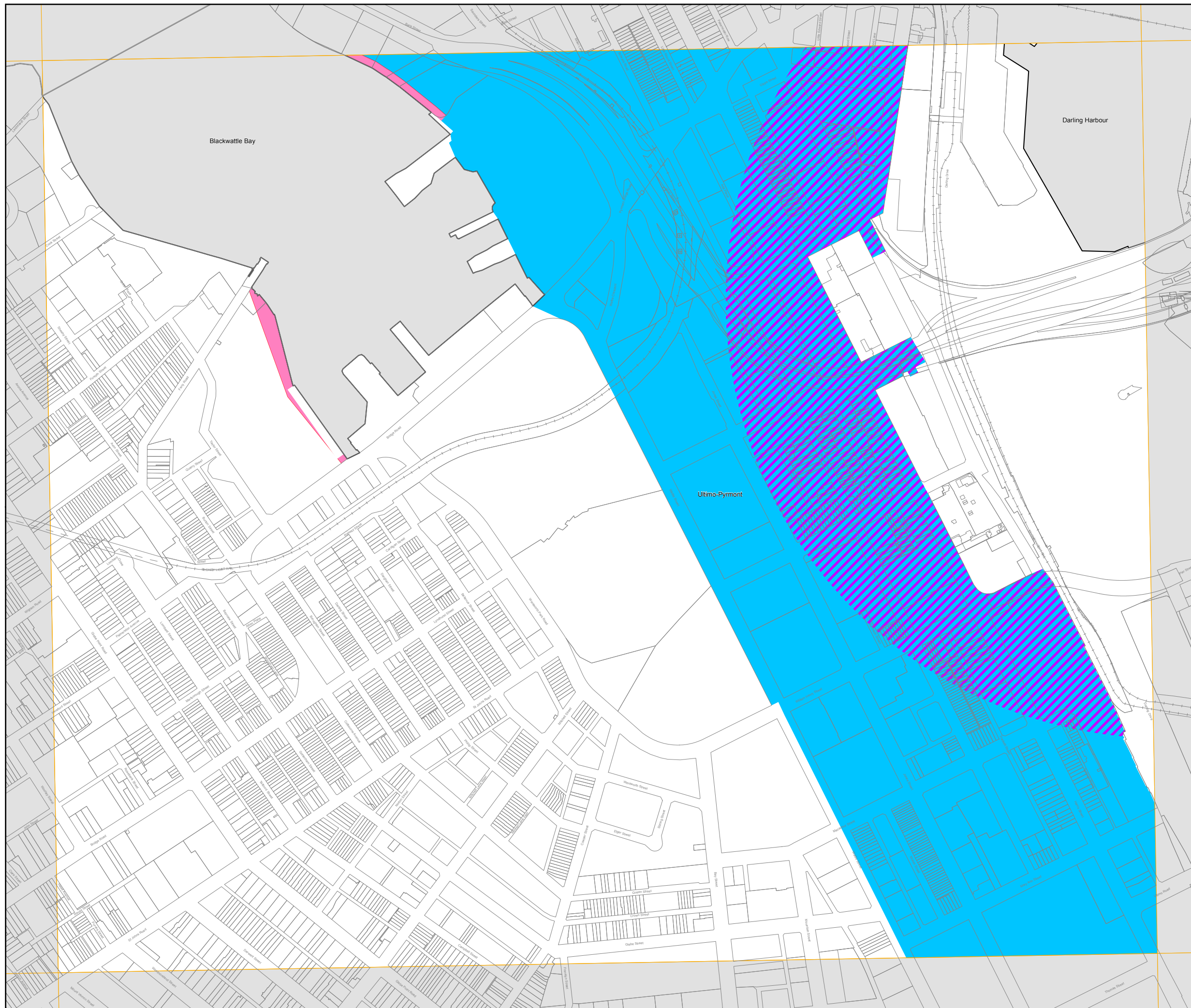
- Central Sydney
- Green Square
- Ultimo-Pyrmont
- Land Affected by Cross City Tunnel Ventilation Stack
- Refer to Schedule 1

Foreshore Building Line Map

- Foreshore Area
- Foreshore Building Line

Cadastre

- Cadastre 14/08/2012 © City of Sydney



Projection: GDA 1994
Zone 56