



























Sydney Local Environmental Plan 2012

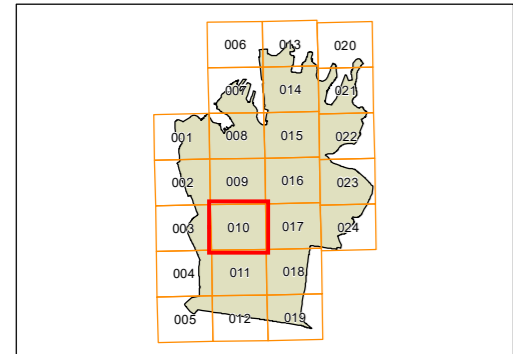
Locality and Site Identification Map Key Sites Map Foreshore Building Line Map - Sheet CL1_010

Locality and Site Identification Map

-  Central Sydney
 -  Tower Cluster Areas
 -  Green Square
 -  Ultimo-Pyrmont
 -  Lachlan
 -  Southern Employment Lands
 -  Waterloo Metro Quarter
 -  Waterloo Estate (South) - Area 1
 -  Danks Street South Precinct
 -  Broadway Gateway
 -  Western Gateway Sub-precinct
 -  Residual Lands
 -  North Alexandria
 -  Botany Road Precinct Opportunity Lands
 -  Oxford Street Cultural and Creative Precinct
 -  Land Affected by Cross City Tunnel Ventilation Stack
 -  Refer to Schedule 1
 -  Area A, Refer to Clause 6.63(2)
 -  Area B, Refer to Clause 6.63(3)
 -  Area C, Refer to Clause 6.63(4)
- ### Key Sites Map
-  Block A
 -  Block B
 -  Block C
- ### Foreshore Building Line Map
-  Foreshore Area
 -  Foreshore Building Line

Cadastre

 Cadastre 04/10/2022 © City of Sydney



0 200 m

Projection: GDA 1994
MGA Zone 56

Scale: 1:5,000 @ A3

Map Identification Number: 7200_COM_CL1_010_005_20230206

