
















Sydney Local Environmental Plan 2012

Locality and Site Identification Map Key Sites Map Foreshore Building Line Map - Sheet CL1_016



Locality and Site Identification Map

-  Central Sydney
-  Green Square
-  Ultimo-Pyrmont
-  Lachlan
-  Southern Employment Lands
-  Waterloo Metro Quarter
-  Dank Street South Precinct
-  Broadway Gateway
-  Residual Lands
-  Land Affected by Cross City Tunnel Ventilation Stack
-  Refer to Schedule 1
-  Western Gateway Sub-precinct


Key Sites Map

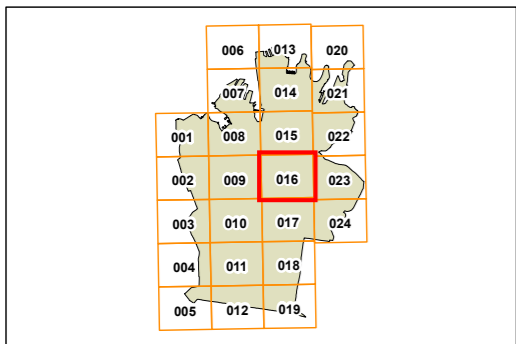
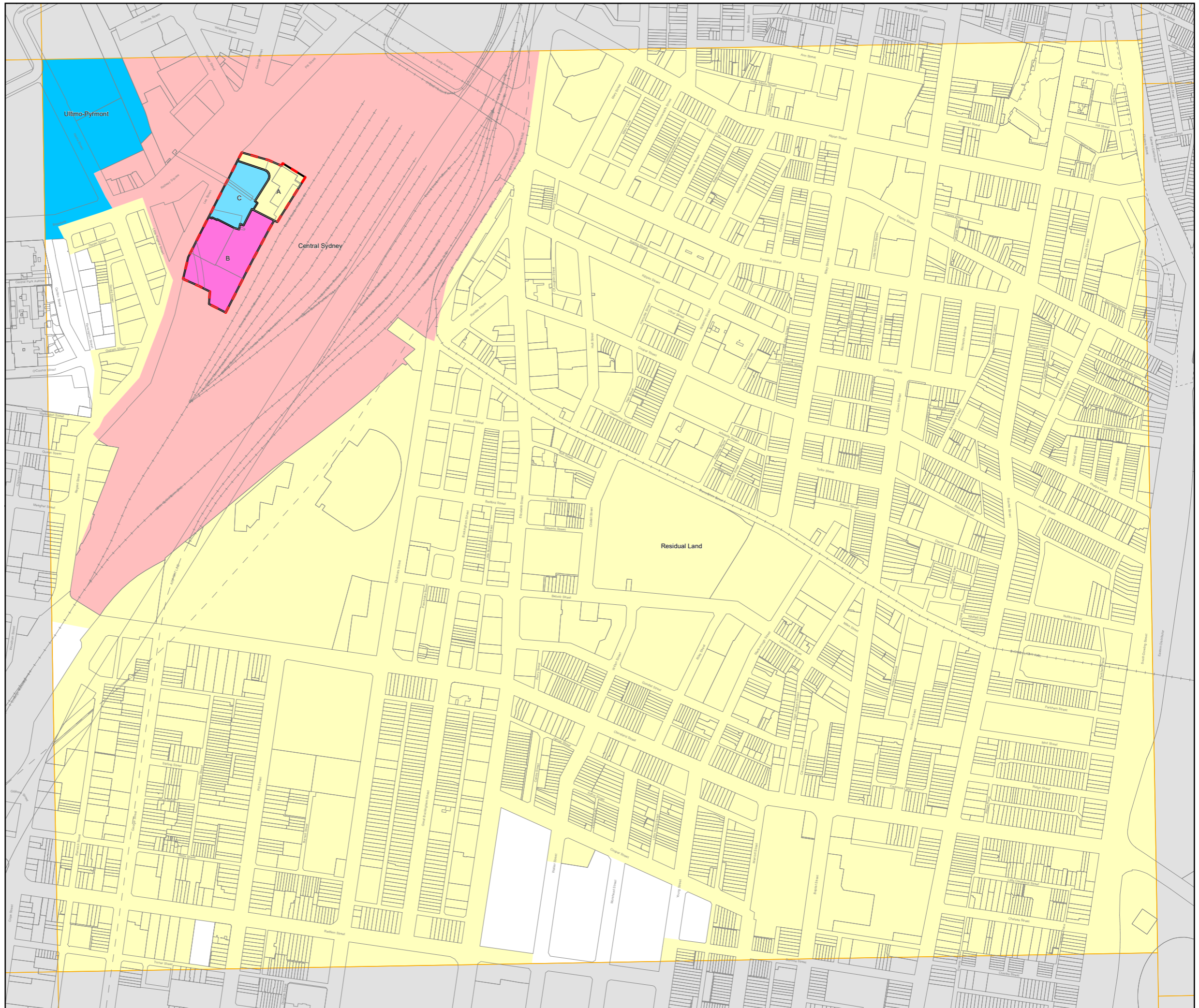
-  Block A
-  Block B
-  Block C

Foreshore Building Line Map

-  Foreshore Area
-  Foreshore Building Line

Cadastre

-  Cadastre 21/12/2020 © City of Sydney



Scale: 1:5,000 @ A3

Projection: GDA 1994
Zone 56