




# Sydney Local Environmental Plan 2012

## Locality and Site Identification Map Key Sites Map Foreshore Building Line Map - Sheet CL1\_017



### Locality and Site Identification Map

-  Central Sydney
-  Tower Cluster Areas
-  Green Square
-  Ultimo-Pyrmont
-  Lachlan
-  Southern Employment Lands
-  Waterloo Metro Quarter
-  Waterloo Estate (South) - Area 1
-  Danks Street South Precinct
-  Broadway Gateway
-  Western Gateway Sub-precinct
-  Residual Lands
-  North Alexandria
-  Botany Road Precinct Opportunity Lands
-  Oxford Street Cultural and Creative Precinct
-  Land Affected by Cross City Tunnel Ventilation Stack
-  Refer to Schedule 1
-  Area A, Refer to Clause 6.63(2)
-  Area B, Refer to Clause 6.63(3)
-  Area C, Refer to Clause 6.63(4)


### Key Sites Map

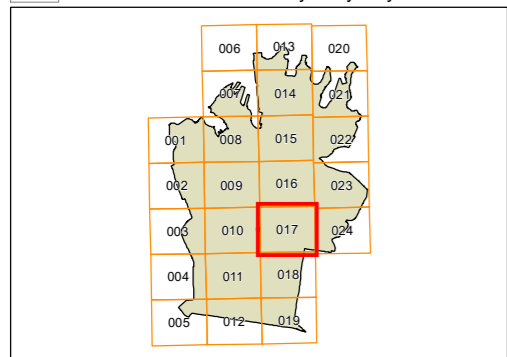
-  Block A
-  Block B
-  Block C

### Foreshore Building Line Map

-  Foreshore Area
-  Foreshore Building Line

### Cadastre

 Cadastre 04/10/2022 © City of Sydney



0 200 m

Projection: GDA 1994  
MGA Zone 56

Scale: 1:5,000 @ A3

Map Identification Number: 7200\_COM\_CL1\_017\_005\_20230206

