























Locality and Site Identification Map
Key Sites Map
Foreshore Building Line Map
- Sheet CL1 018


Locality and Site Identification Map

- | | |
|--|--|
|  | Central Sydney |
|  | Tower Cluster Areas |
|  | Green Square |
|  | Ultimo-Pyrmont |
|  | Lachlan |
|  | Southern Employment Lands |
|  | Danks Street South Precinct |
|  | Waterloo Metro Quarter |
|  | Broadway Gateway |
|  | North Alexandria |
|  | Residual Lands |
|  | Western Gateway Sub-precinct |
|  | Area A, Refer to Clause 6.63(2) |
|  | Area B, Refer to Clause 6.63(3) |
|  | Area C, Refer to Clause 6.63(4) |
|  | Land Affected by Cross City Tunnel Ventilation Stack |
|  | Refer to Schedule 1 |

Key Sites Map

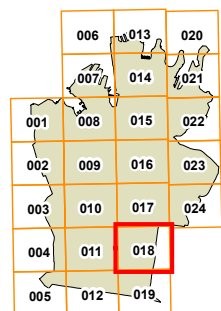
-  Block A
 Block B
 Block C
 Business Area
 Enterprise Area

Foreshore Building Line Map

-  Foreshore Area
- Foreshore Building Line

Cadastre

- Cadastre 04/11/2022 © City of Sydney



Projection: GDA 1994
Zone 56

Scale: 1:5,000 @ A3

Map identification number:
7200 COM CL1 018 005 20221104

