




Sydney Local Environmental Plan 2012


Locality and Site Identification Map Key Sites Map Foreshore Building Line Map - Sheet CL1_018

Locality and Site Identification Map

-  Central Sydney
-  Tower Cluster Areas
-  Green Square
-  Ultimo-Pyrmont
-  Lachlan
-  Southern Employment Lands
-  Danks Street South Precinct
-  Waterloo Metro Quarter
-  Broadway Gateway
-  North Alexandria
-  Botany Road Precinct Opportunity Lands
-  Oxford Street Cultural and Creative Precinct
-  Waterloo Estate (South) - Area 1
-  Residual Lands
-  Western Gateway Sub-precinct
-  Area A, Refer to Clause 6.63(2)
-  Area B, Refer to Clause 6.63(3)
-  Area C, Refer to Clause 6.63(4)
-  Land Affected by Cross City Tunnel Ventilation Stack
-  Refer to Schedule 1
-  Business Area
-  Enterprise Area

- ### Key Sites Map
-  Block A
 -  Block B
 -  Block C

- ### Foreshore Building Line Map
-  Foreshore Area
 -  Foreshore Building Line

- ### Cadastre
-  Cadastre 20/12/2022 © City of Sydney

