



# Sydney Local Environmental Plan 2012

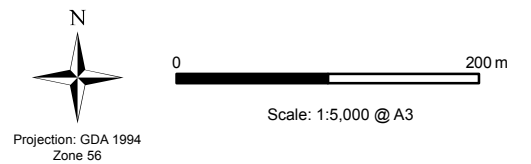
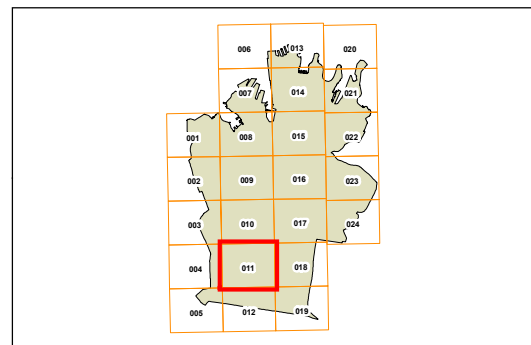
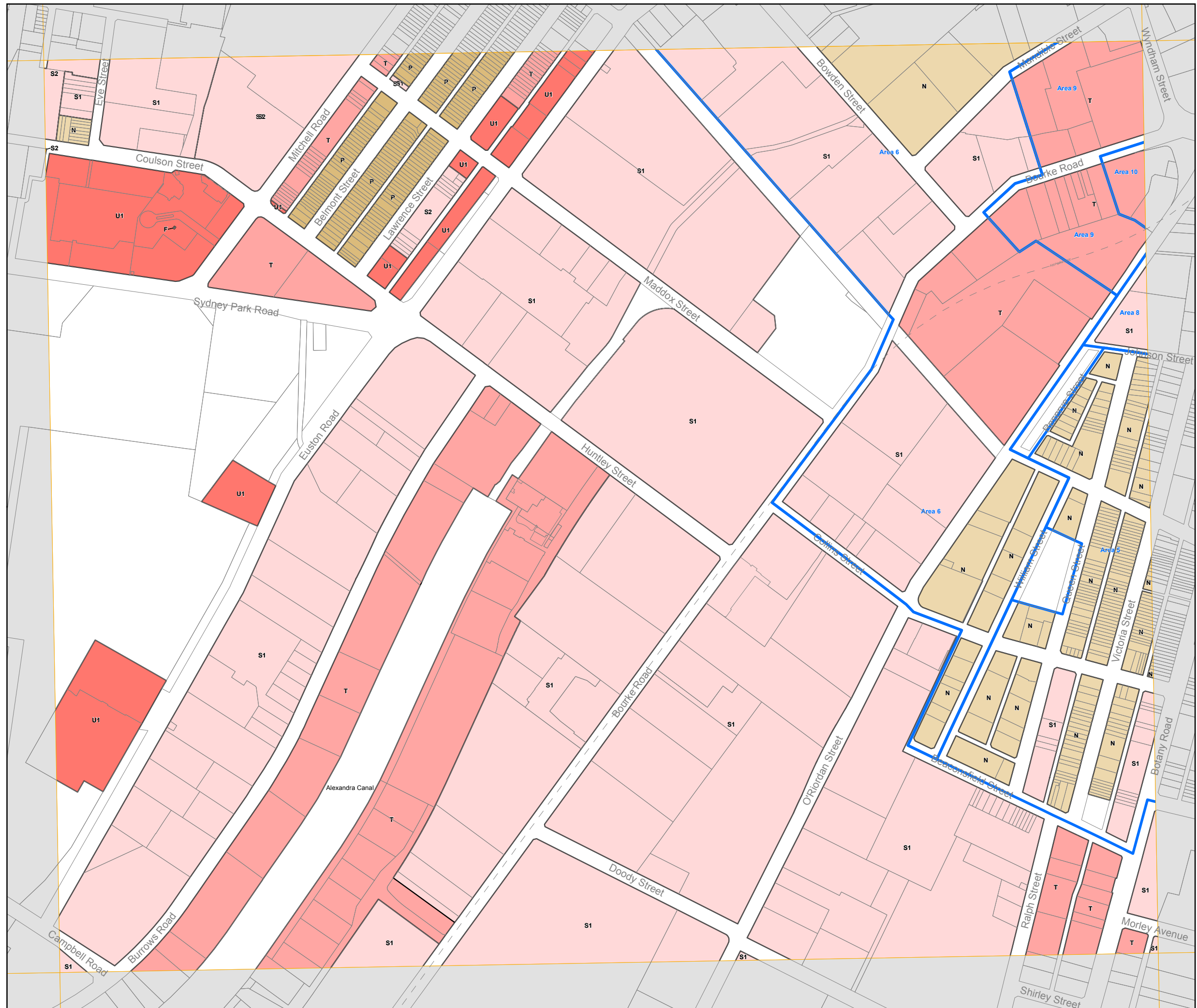
## Floor Space Ratio Map - Sheet FSR\_011

### Maximum Floor Space Ratio (n:1)

F	0.6	X	4
H	0.7	Y	4.5
J	0.8	Z	5
L	0.9	AA1	6
N	1	AA2	6.5
P	1.25	AB1	7
S1	1.5	AB2	7.5
S2	1.75	AC	8
T	2	AD	9
U1	2.5	AE	10
U2	2.75	AF	11
V1	3		Refer to clause 6.14
V2	3.25		Refer to clause 6.15A
W1	3.5		Refer to clause 6.4
W2	3.75		

### Cadastr

Cadastr 02/10/2012 © City of Sydney



Projection: GDA 1994  
Zone 56

Map identification number:  
7200\_COM\_FSR\_011\_005\_20150327