

## Land Use and Transport Integration Map - Sheet LUT\_010


### Land Use and Transport Integration

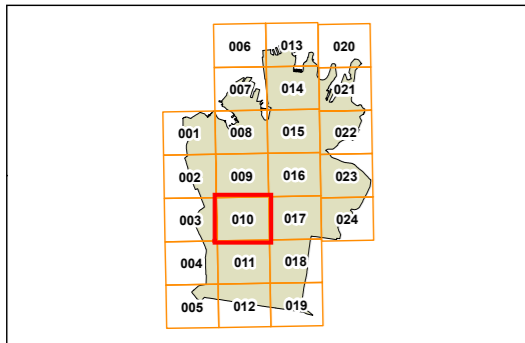
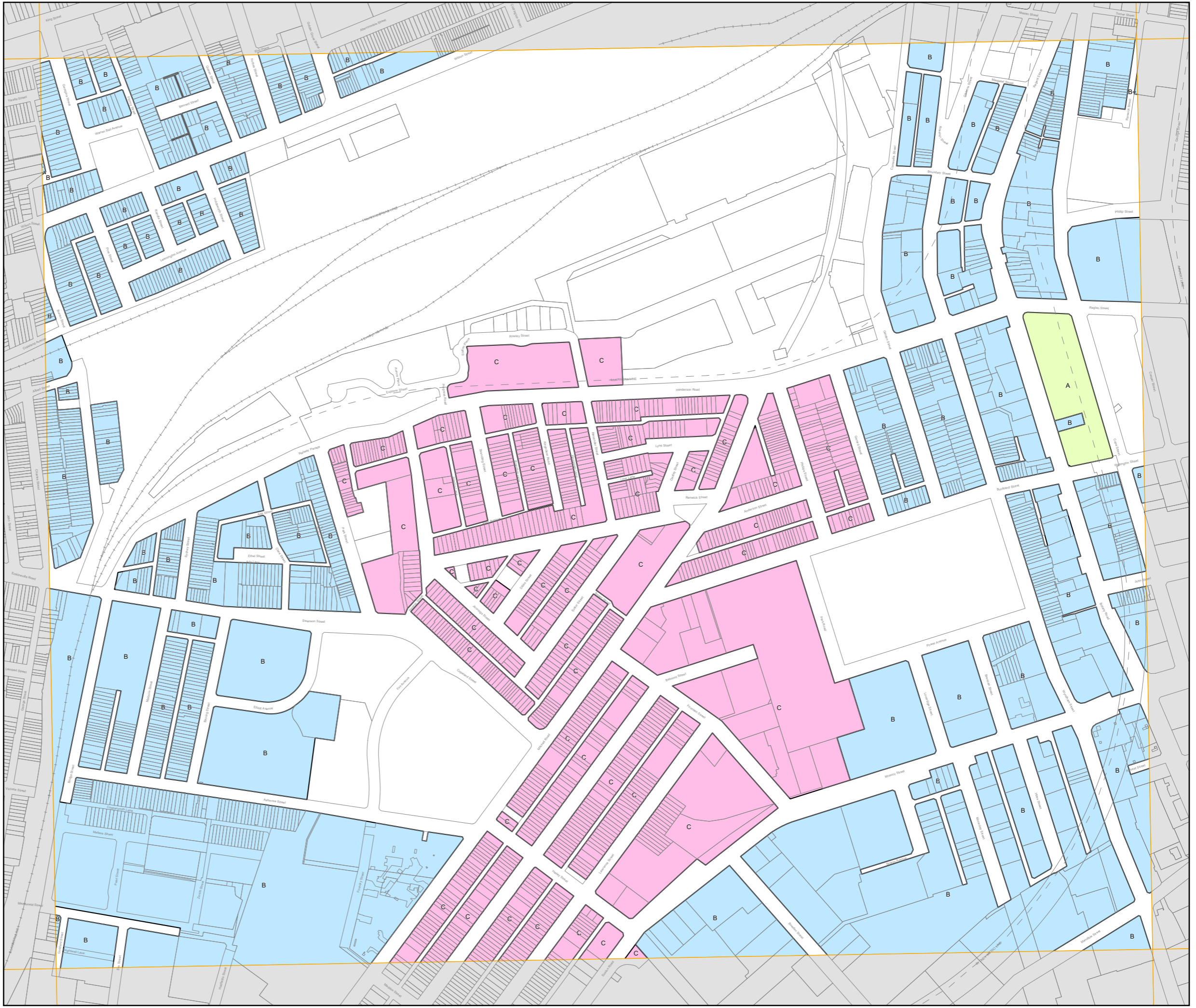
 Category A

 Category B

 Category C

### Cadastre

 Cadastre 26/08/2022 © City of Sydney



0  200 m

Scale: 1:5,000 @ A3

Projection: GDA 1994  
Zone 56

Map identification number:  
7200\_COM\_LUT\_010\_005\_20220826