



# Sydney Local Environmental Plan 2012

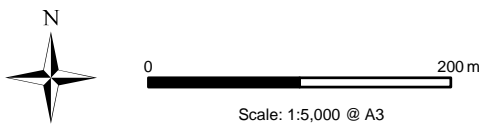
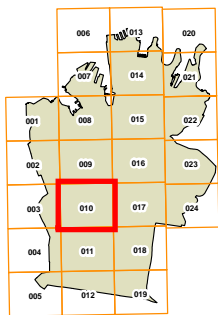
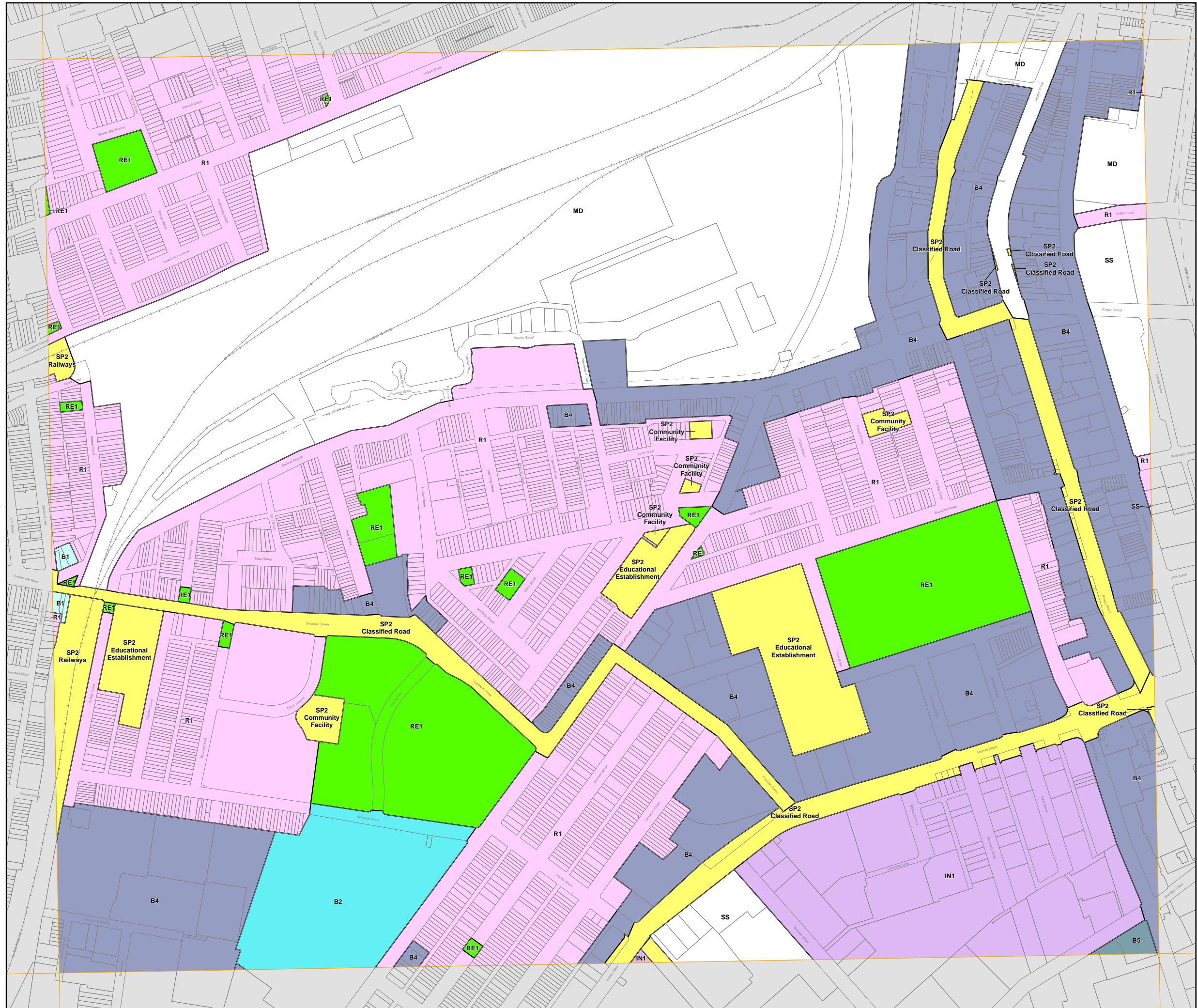
## Land Zoning Map - Sheet LZN\_010

### Zone

- B1 Neighbourhood Centre
- B2 Local Centre
- B3 Commercial Core
- B4 Mixed Use
- B5 Business Development
- B6 Enterprise Corridor
- B7 Business Park
- B8 Metropolitan Centre
- IN1 General Industrial
- IN2 Light Industrial
- R1 General Residential
- R2 Low Density Residential
- RE1 Public Recreation
- SP1 Special Activities
- SP2 Infrastructure
- CW SREP 26 City West
- DH Darling Harbour Development Plan No.1
- GAHP Sydney LEP (Glebe Affordable Housing Project) 2011
- GS1 GS1 - Sydney LEP (GSTC) 2013
- GS2 GS2 - Sydney LEP (GSTC 2) 2013
- HP Sydney LEP (Harold Park) 2011
- MD SEPP Major Development 2005
- MPS SEPP 47 Moore Park Showground
- SCRA Sydney Cove Redevelopment Authority Scheme
- SHC SREP Sydney Harbour Catchment 2005
- SLEP Sydney LEP 2005
- SS South Sydney LEP 1998
- WB SREP 16 Walsh Bay
- UL Unzoned Land

### Cadastre

Cadastre 04/04/2014 © City of Sydney



Projection: GDA 1994  
Zone 56

Map identification number:  
7200\_COM\_LZN\_010\_005\_20140404