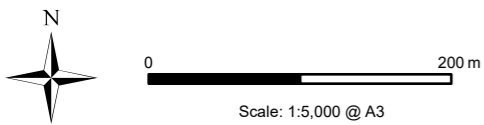
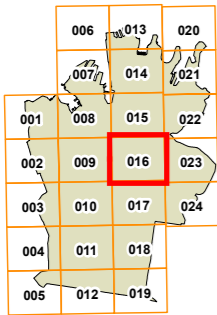
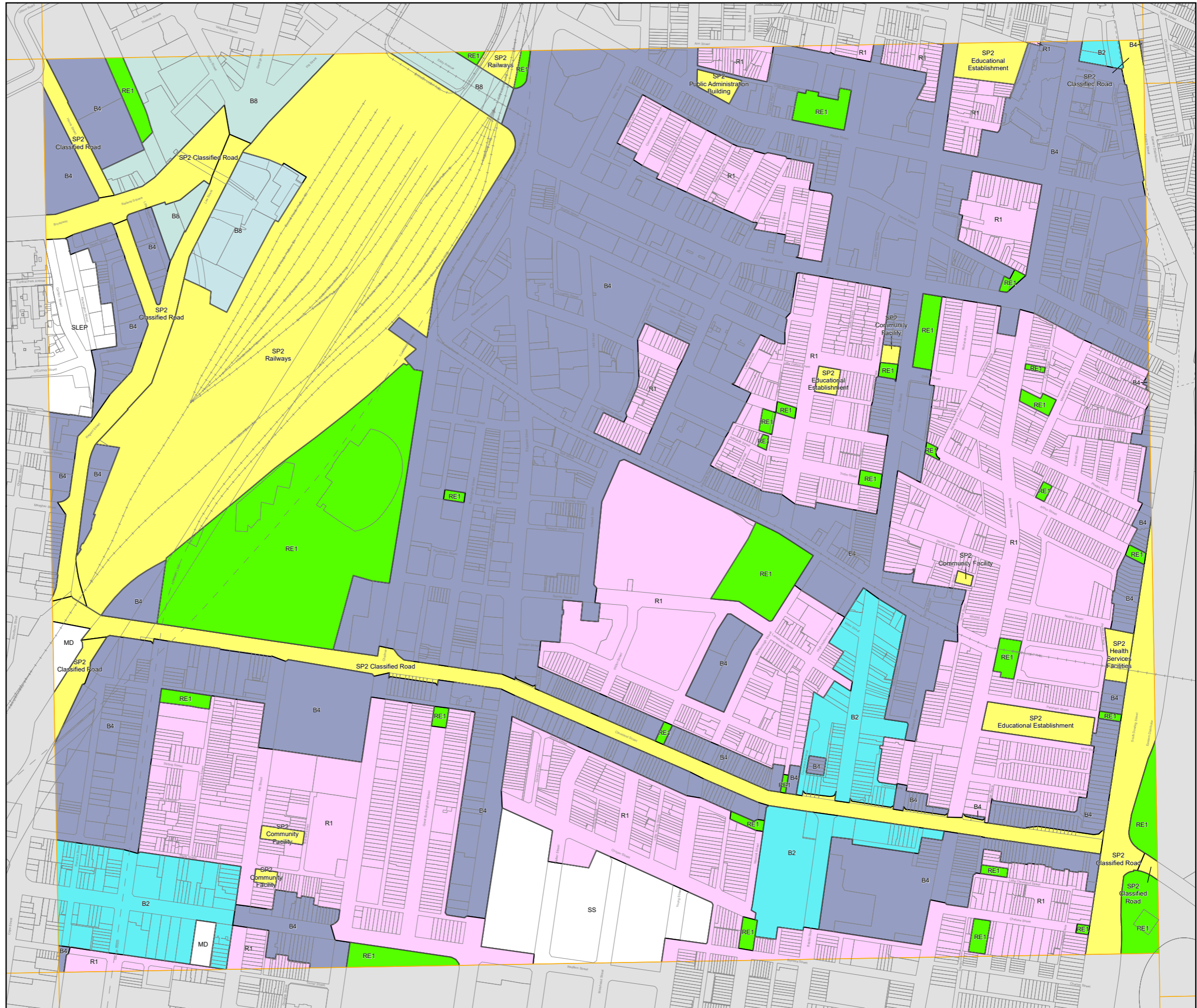


Zone

- B1 Neighbourhood Centre
- B2 Local Centre
- B3 Commercial Core
- B4 Mixed Use
- B5 Business Development
- B6 Enterprise Corridor
- B7 Business Park
- B8 Metropolitan Centre
- IN1 General Industrial
- R1 General Residential
- R2 Low Density Residential
- RE1 Public Recreation
- SP1 Special Activities
- SP2 Infrastructure
- CW SREP 26 City West
- DH Darling Harbour Development Plan No.1
- GAHP Sydney LEP (Glebe Affordable Housing Project) 2011
- GS1 Sydney LEP (Green Square Town Centre) 2013
- GS2 Sydney LEP (Green Square Town Centre 2) 2013
- GS21 Sydney LEP (Green Square Town Centre 2) 2013 & South Sydney LEP 114
- GS2P Sydney LEP (Green Square Town Centre 2) 2013 & Planning Scheme Ordinance
- HP Sydney LEP (Harold Park) 2011
- MD SEPP Major Development 2005
- MPS SEPP 47 Moore Park Showground
- SCRA Sydney Cove Redevelopment Authority Scheme
- SHC SREP Sydney Harbour Catchment 2005
- SLEP Sydney LEP 2005
- SS South Sydney LEP 1998
- WB SREP 16 Walsh Bay

Cadastre

Cadastre 09/07/2020 © City of Sydney



Projection: GDA 1994
Zone 56