

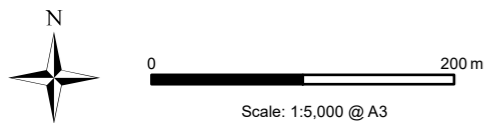
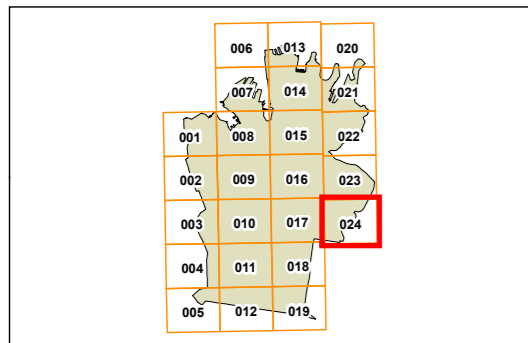
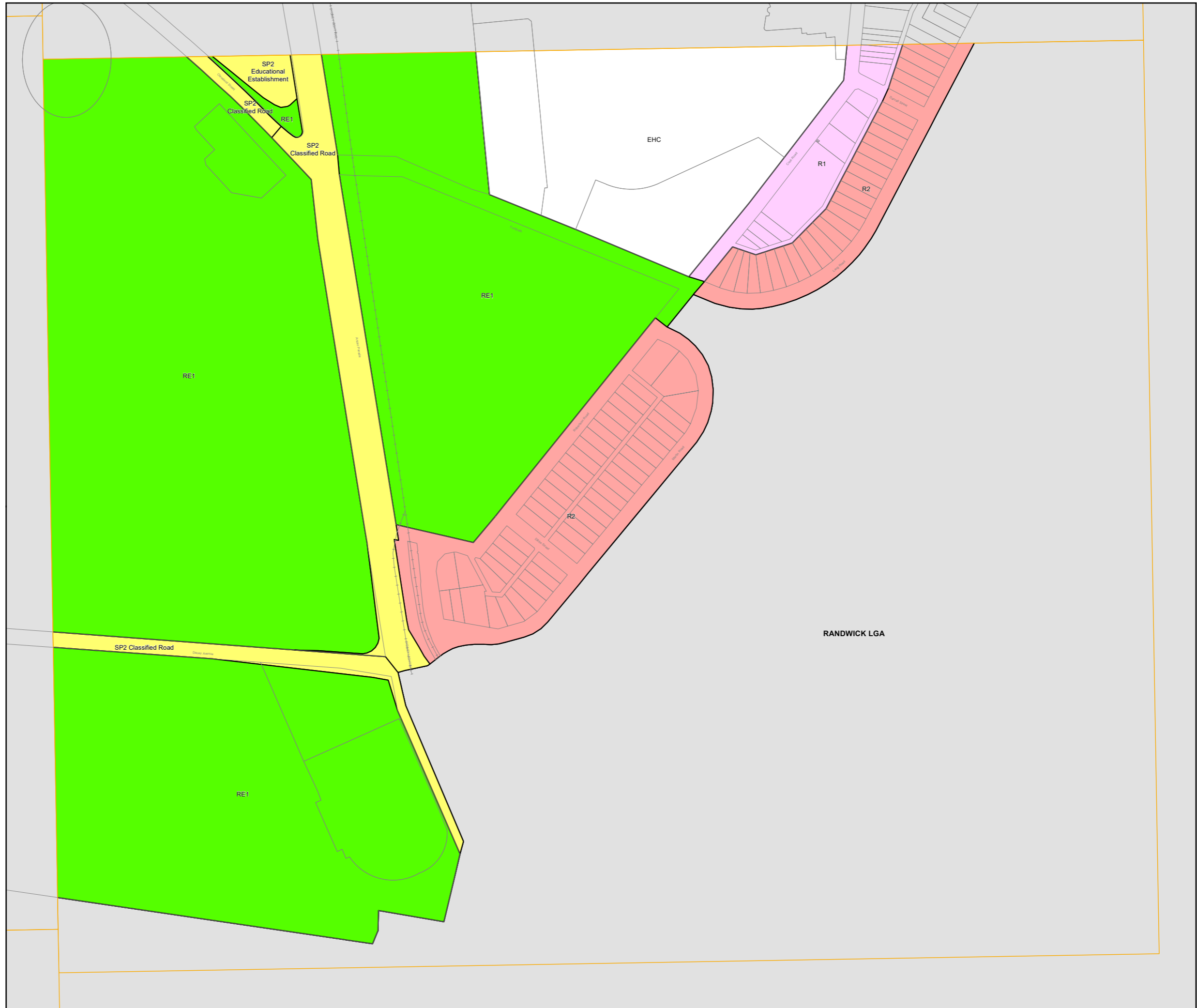
Land Zoning Map - Sheet LZN_024

Zone

- E1 Local Centre
- E2 Commercial Centre
- E3 Productivity Support
- E4 General Industrial
- MU1 Mixed Use
- R1 General Residential
- R2 Low Density Residential
- RE1 Public Recreation
- SP1 Special Activities
- SP2 Infrastructure
- SP5 Metropolitan Centre
- BAC SEPP (Biodiversity and Conservation) 2021
- EHC SEPP (Precincts – Eastern Harbour City) 2021
- GAHP Sydney LEP (Glebe Affordable Housing Project) 2011
- GS1 Sydney LEP (Green Square Town Centre) 2013
- GS2 Sydney LEP (Green Square Town Centre 2) 2013
- GS21 Sydney LEP (Green Square Town Centre 2) 2013 & South Sydney LEP 114
- GS2P Sydney LEP (Green Square Town Centre 2) 2013 & Planning Scheme Ordinance
- HP Sydney LEP (Harold Park) 2011
- SCRA Sydney Cove Redevelopment Authority Scheme
- SLEP Sydney LEP 2005
- SS South Sydney LEP 1998

Cadastre

Cadastre 16/12/2022 © City of Sydney



Projection: GDA 1994
Zone 56

Map identification number:
7200_COM_LZN_024_005_20221216