



Sun Access Protection Map - Sheet SAP_015

Land Affected by Sun Protection Controls


 Land Affected by Clauses 6.17 and 6.18

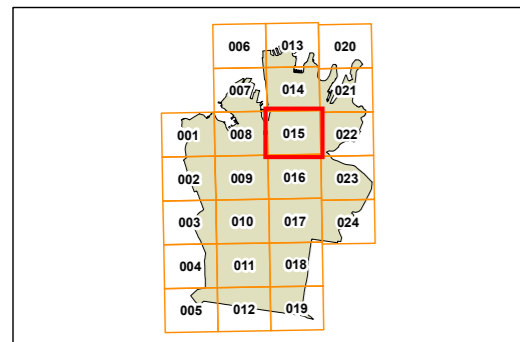
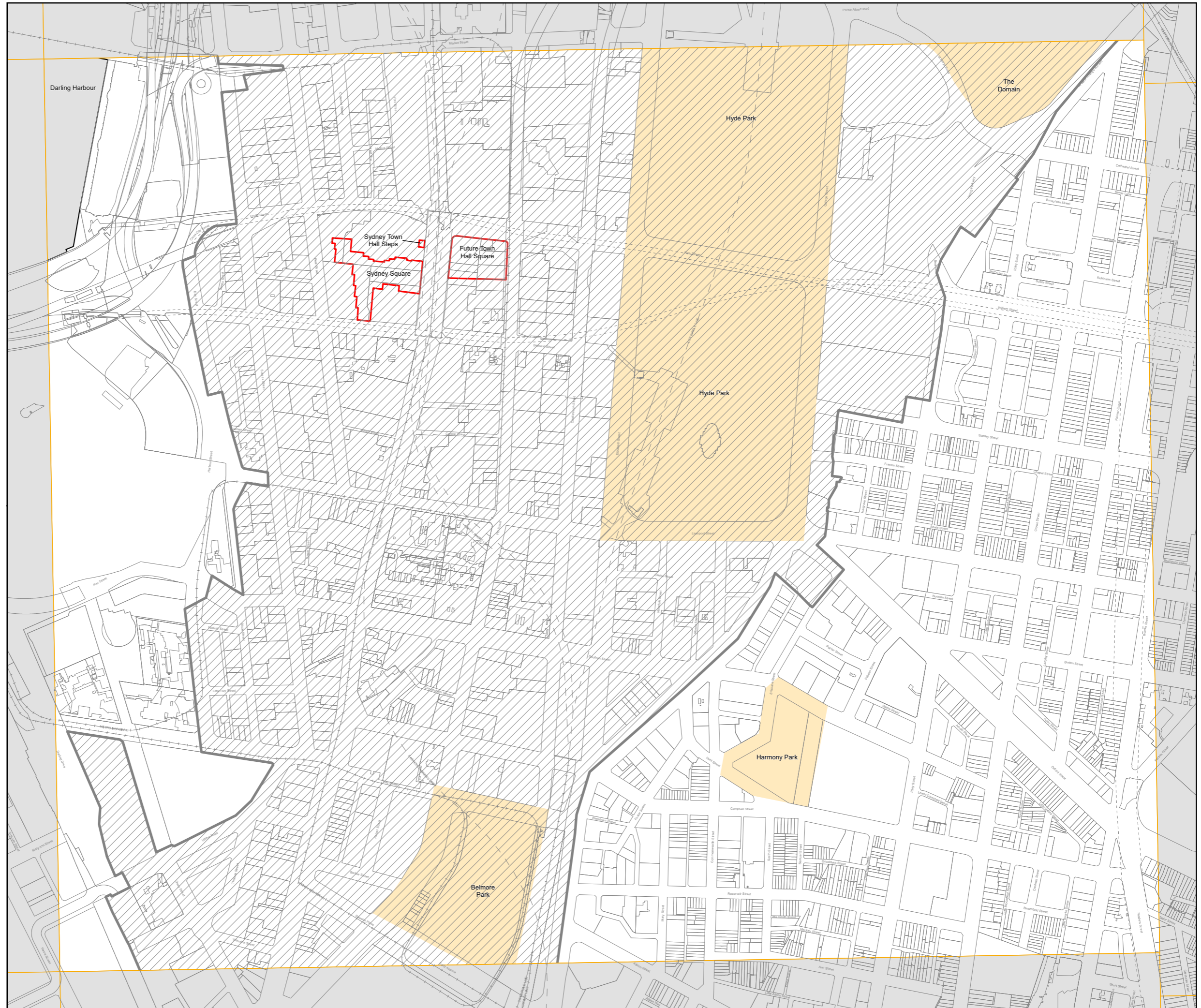
Protected Places

 Area Protected by Sun Access Planes

 Land Protected by Clause 6.18

Cadastre

 Cadastre 16/09/2021 © City of Sydney



0  200 m

Scale: 1:5,000 @ A3

Projection: GDA 1994
Zone 56

Map identification number:
7200_COM_SAP_015_005_20210916