



## Sun Access Protection Map - Sheet SAP\_021

### Land Affected by Sun Protection Controls


 Land Affected by Clauses 6.17 and 6.18

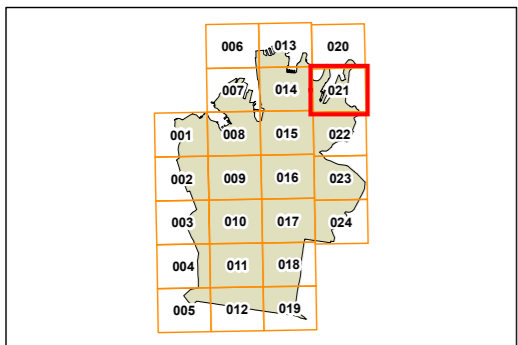
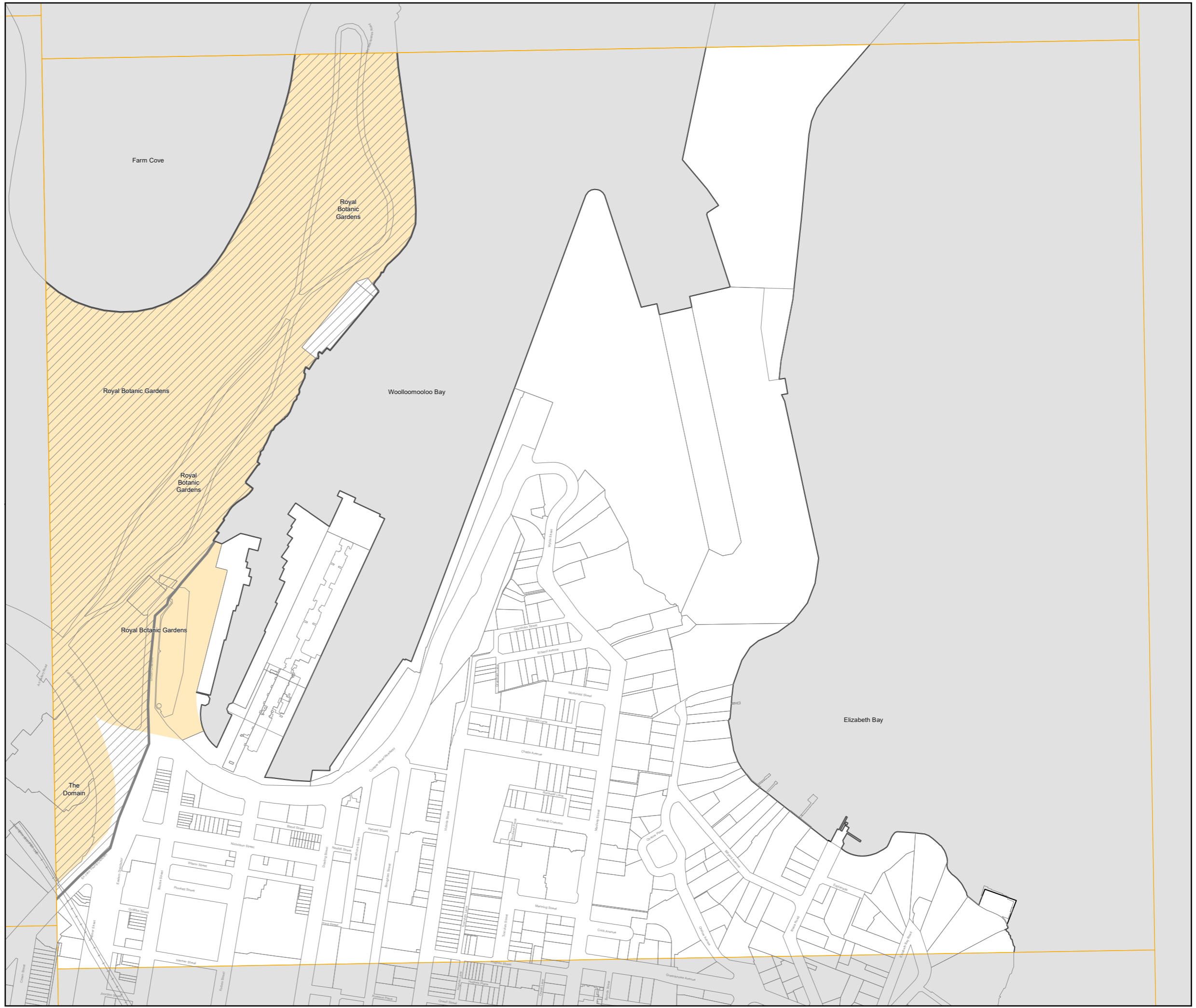
### Protected Places

 Area Protected by Sun Access Planes

 Land Protected by Clause 6.18

### Cadastre

 Cadastre 16/09/2021 © City of Sydney



Scale: 1:5,000 @ A3

Projection: GDA 1994  
Zone 56

Map identification number:  
7200\_COM\_SAP\_021\_005\_20210916