



Sydney Local Environmental Plan 2012

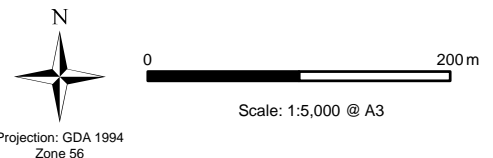
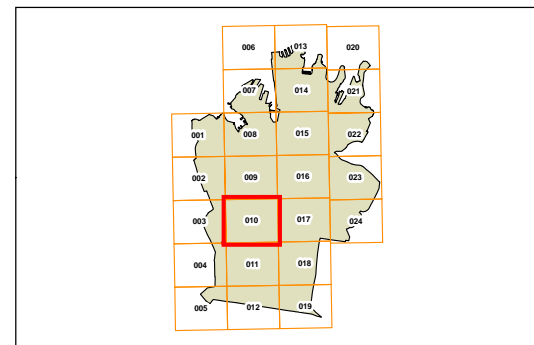
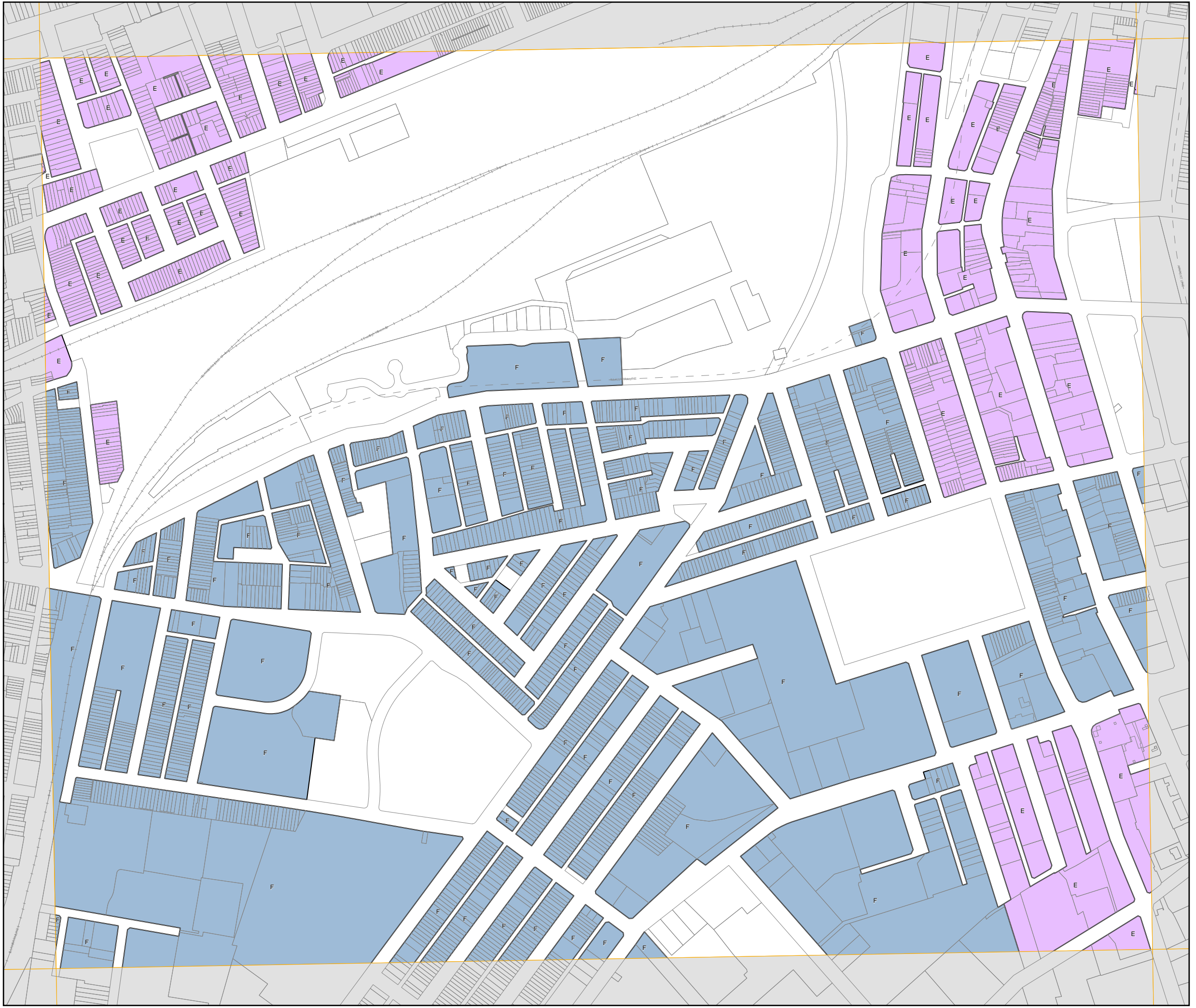
Public Transport Accessibility Level Map - Sheet TAL_010

Public Transport Accessibility Level

- D** Category D
- E** Category E
- F** Category F

Cadastre

- Cadastre 11/02/2014 © City of Sydney



Map identification number:
7200_COM_TAL_010_005_20140211