




**Sydney Local  
Environmental Plan  
(Glebe Affordable  
Housing Project) 2011**

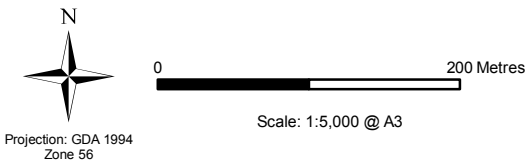
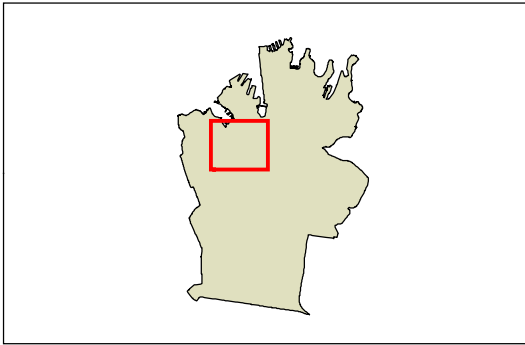
**Acid Sulfate Soils Map  
- Sheet ASS\_001**

**Acid Sulfate Soils**

-  Class 1
-  Class 2
-  Class 3
-  Class 4
-  Class 5

**Cadastre**

 Cadastre 12/05/2011 © City of Sydney



Map identification number:  
7200\_URB\_ASS\_001\_005\_20110512

