





# Sydney Local Environmental Plan (Harold Park) 2011

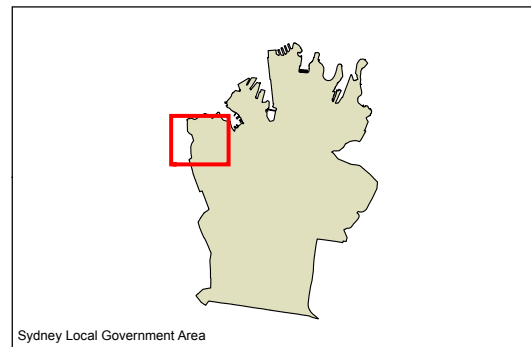
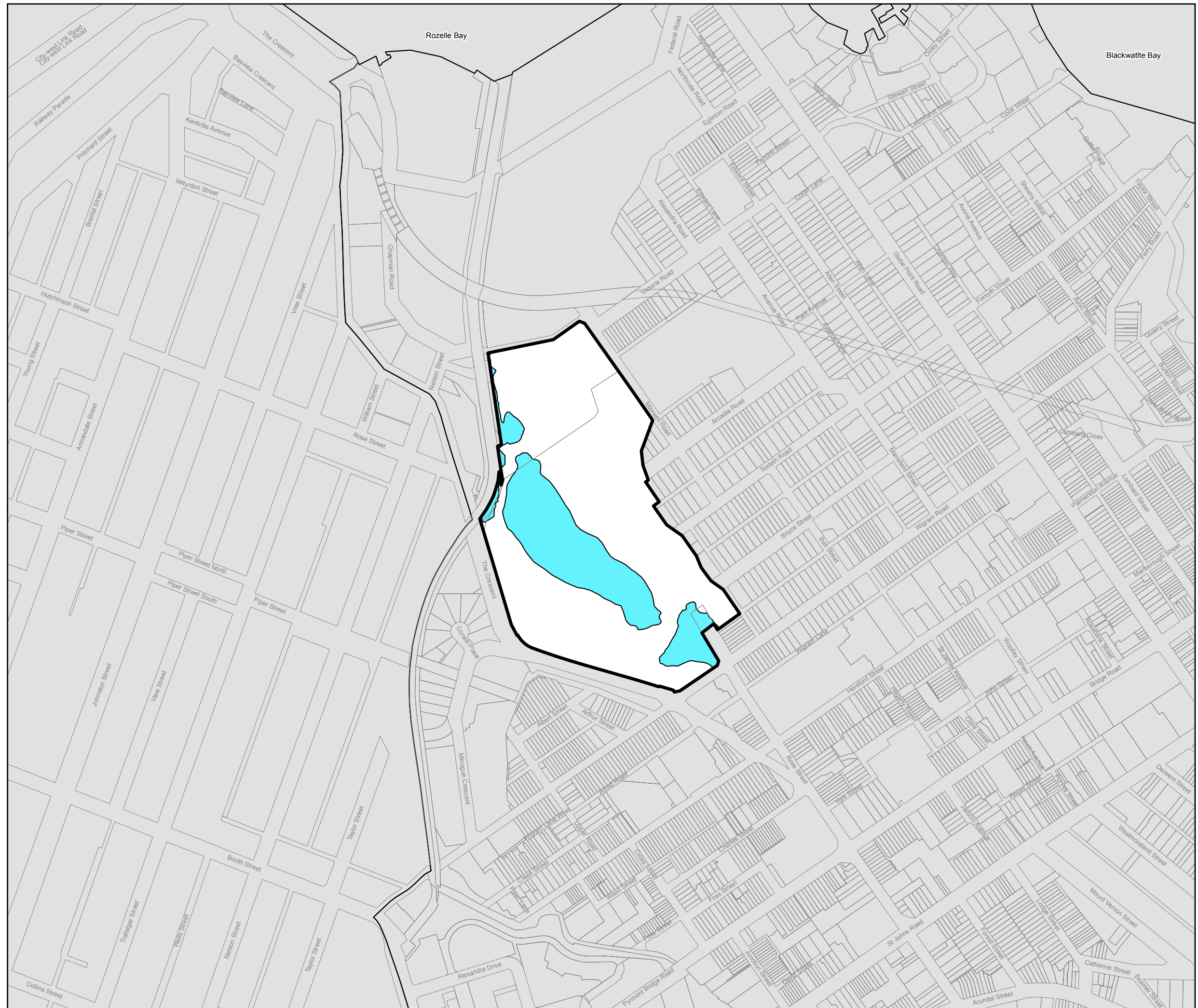
## Flood Planning Map - Sheet FLD\_001

### Flood Planning Area



 Flood planning area

### Cadastral

 Cadastral 14/10/2011 © City of Sydney



Sydney Local Government Area

Scale: 1:5,000 @ A3

Projection: GDA 1994 Zone 56

Map identification number: 7200\_URB\_FLD\_001\_005\_20111014