




Sydney Local Environmental Plan (Harold Park) 2011

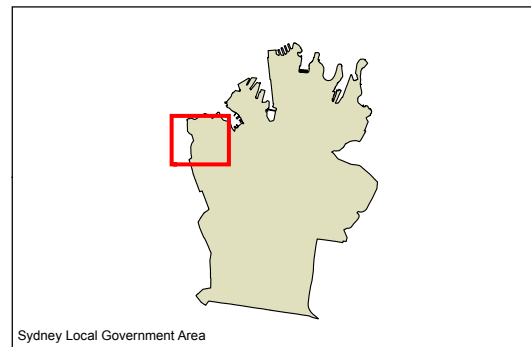
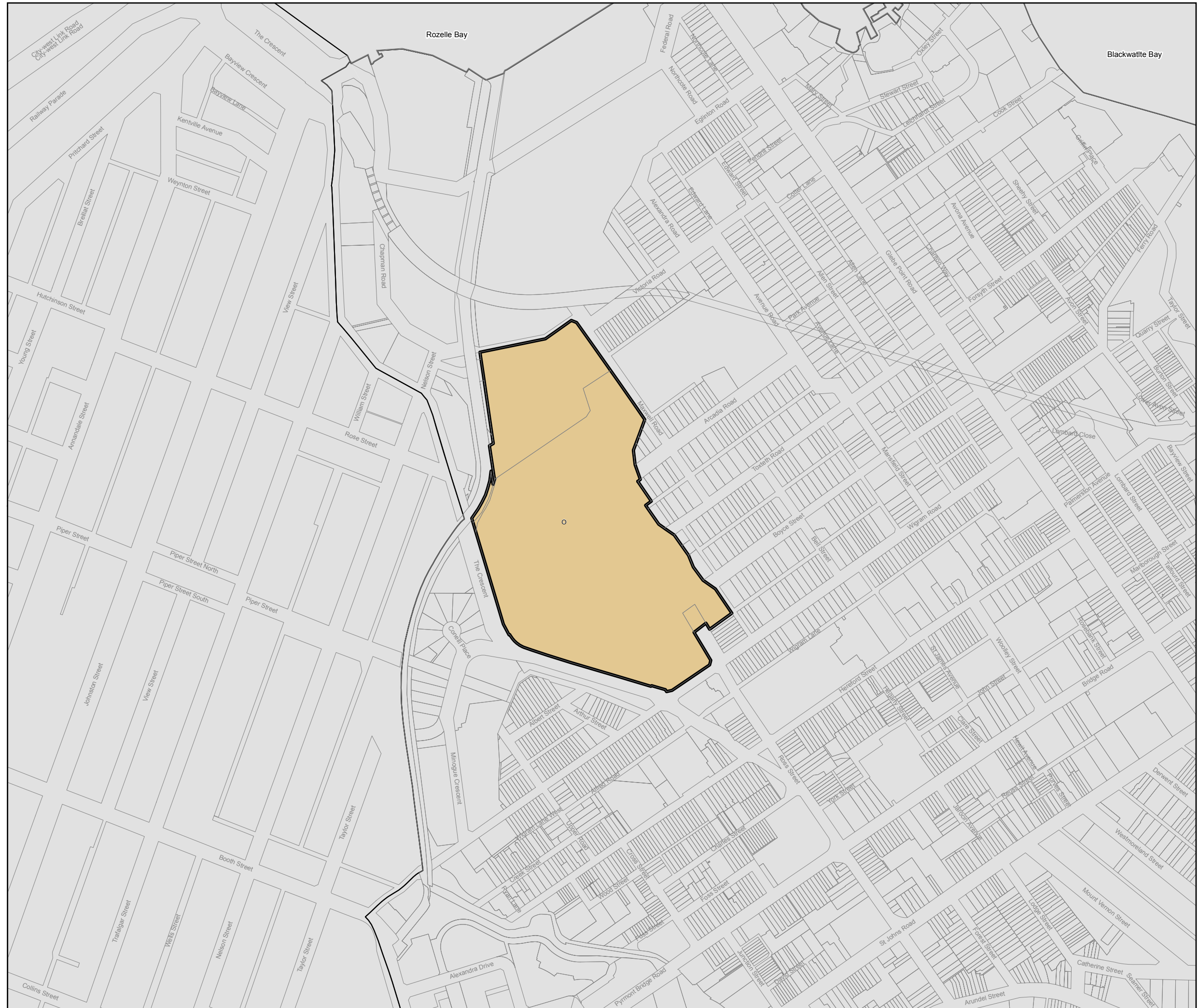
Floor Space Ratio Map - Sheet FSR_001

Maximum Floor Space Ratio (n:1)


 1.15

Cadastr

 Cadastre 14/10/2011 © City of Sydney



Sydney Local Government Area



Scale: 1:5,000 @ A3

Projection: GDA 1994 Zone 56

Map identification number: 7200_URB_FSR_001_005_20111014