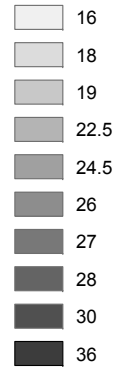




Sydney Local Environmental Plan (Harold Park) 2011

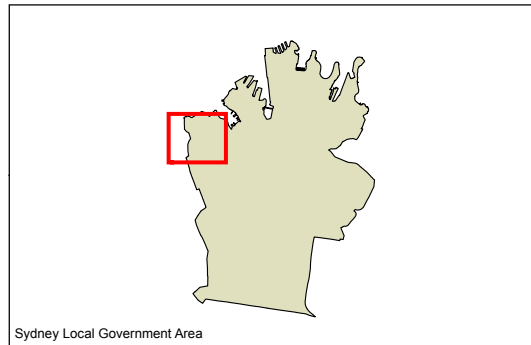
Height of Buildings Map - Sheet HOB_001

Maximum Building Height (RL - m)

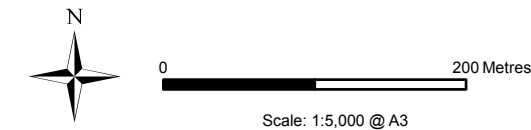


Cadastre

□ Cadastre 14/10/2011 © City of Sydney



Sydney Local Government Area



Projection: GDA 1994 Zone 56

Map identification number: 7200_URB_HOB_001_005_20111014