



Sydney Local Environmental Plan (Harold Park) 2011

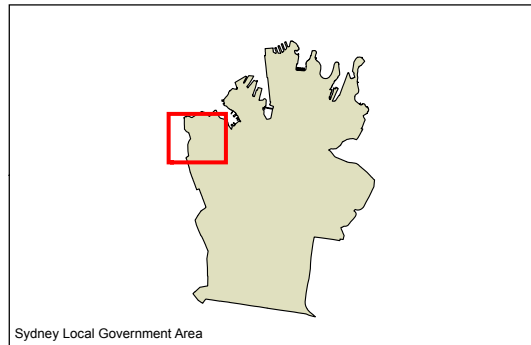
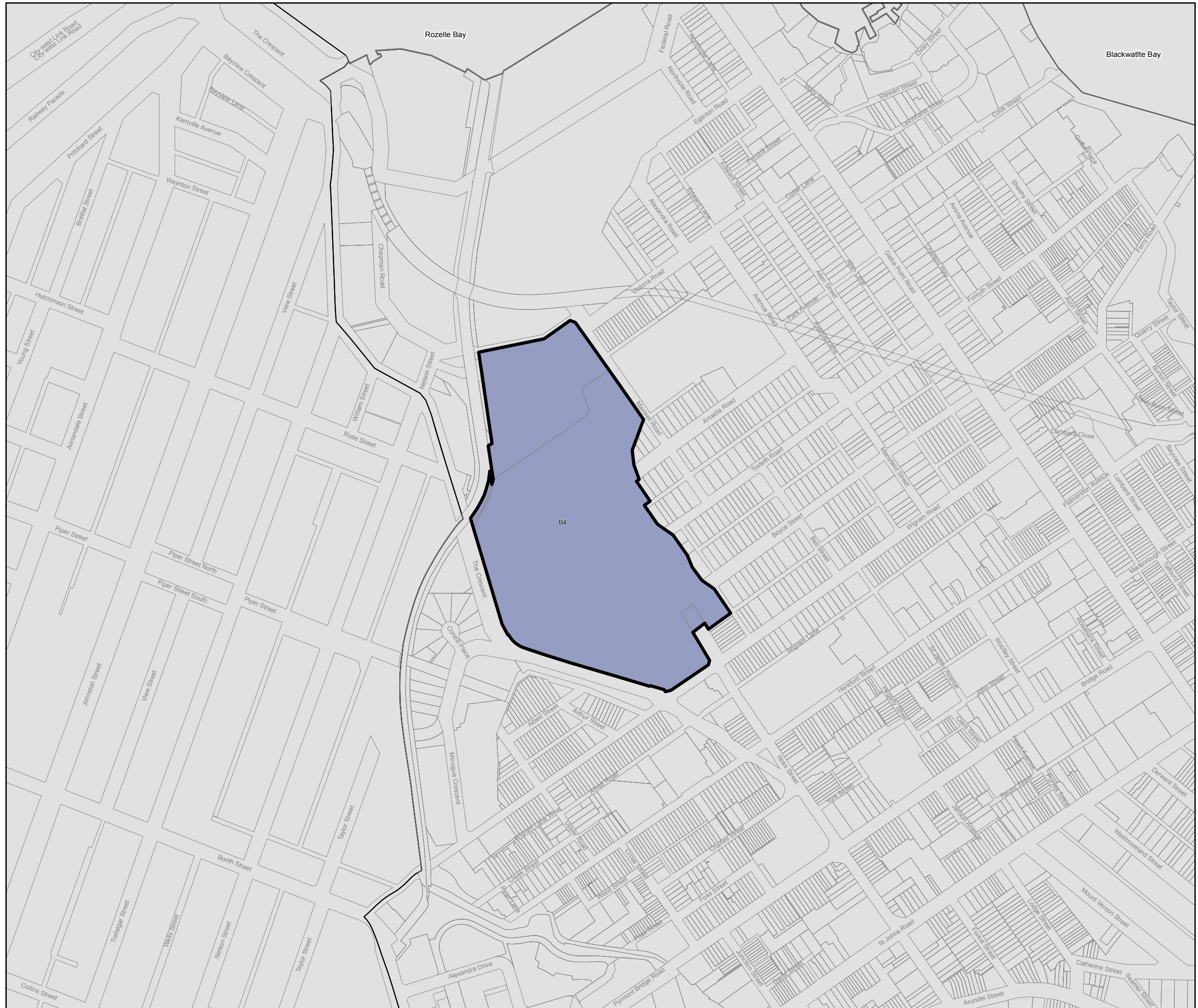
Land Use Zoning Map - Sheet LZN_001

Zone

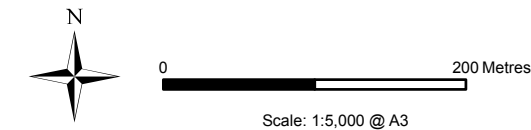
B4 Mixed Use

Cadastral

Cadastral 14/10/2011 © City of Sydney



Sydney Local Government Area



Projection: GDA 1994 Zone 56

Map identification number: 7200_URB_LZN_001_005_20111014