



**Tamworth Regional
Local Environmental
Plan 2010**

Sewage Treatment Plant Map
Waste Disposal Facility Map
Water Treatment Facilities Map
- Sheet CL1_004F


Sewage Treatment Plant

 STP Sewage Treatment Plant


Waste Disposal Facility

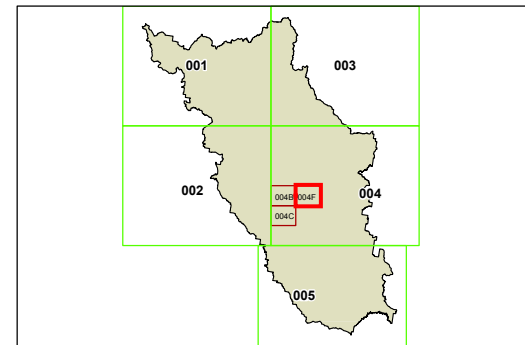
 WDF Waste Disposal Facility

Water Treatment Facilities

 WTF Water Treatment Facilities

Cadastre

 Cadastre 01/06/2010 © NSW LPMA



0 0.5 1 Km
Scale 1:40,000 @ A3

Projection: GDA 1994
Zone 56

Map Identification Number
7310_COM_CL1_004F_040_20101207

