



# Tamworth Regional Local Environmental Plan 2010

## Flight Training Path Map Urban Release Area Map - Sheet CL2\_002C

### Flight Training Path


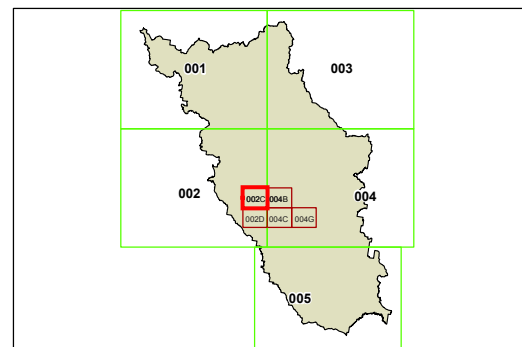
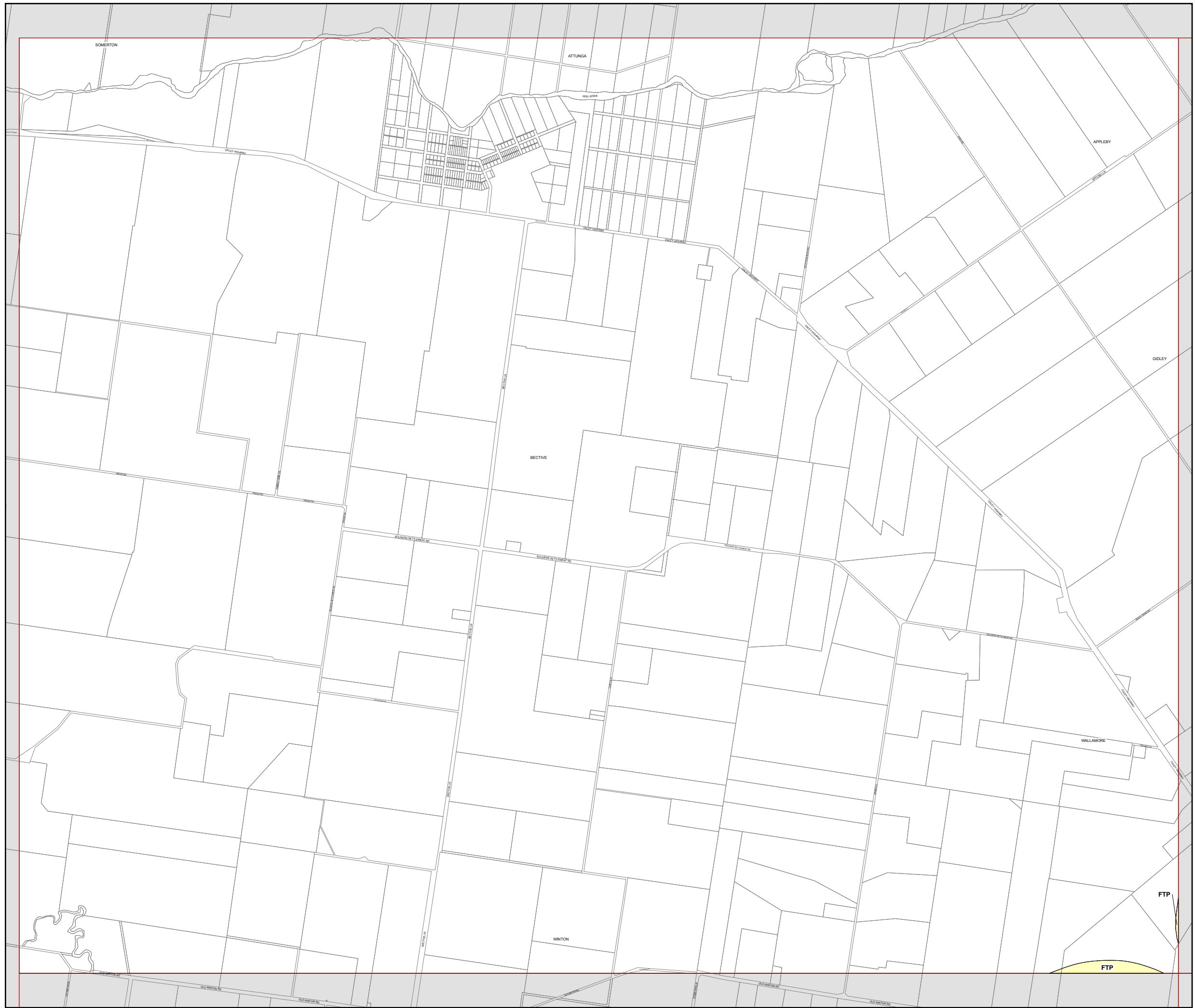
Flight Training Path

### Urban Release Area

Urban Release Area

### Cadastral

Cadastre 01/06/2010 © NSW LPMA



Projection: GDA 1994  
Zone 56

Map Identification Number:  
7310\_COM\_CL2\_002C\_040\_20101105