



Tamworth Regional Local Environmental Plan 2010

Flight Training Path Map Urban Release Area Map - Sheet CL2_002D

Flight Training Path

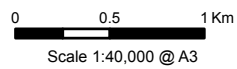
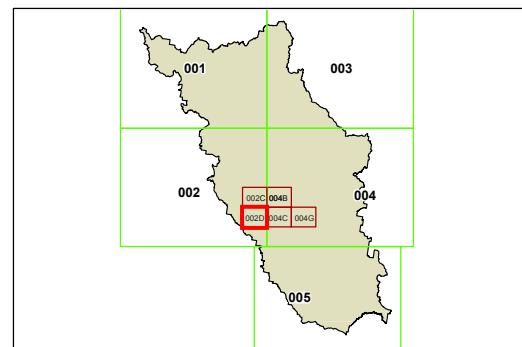
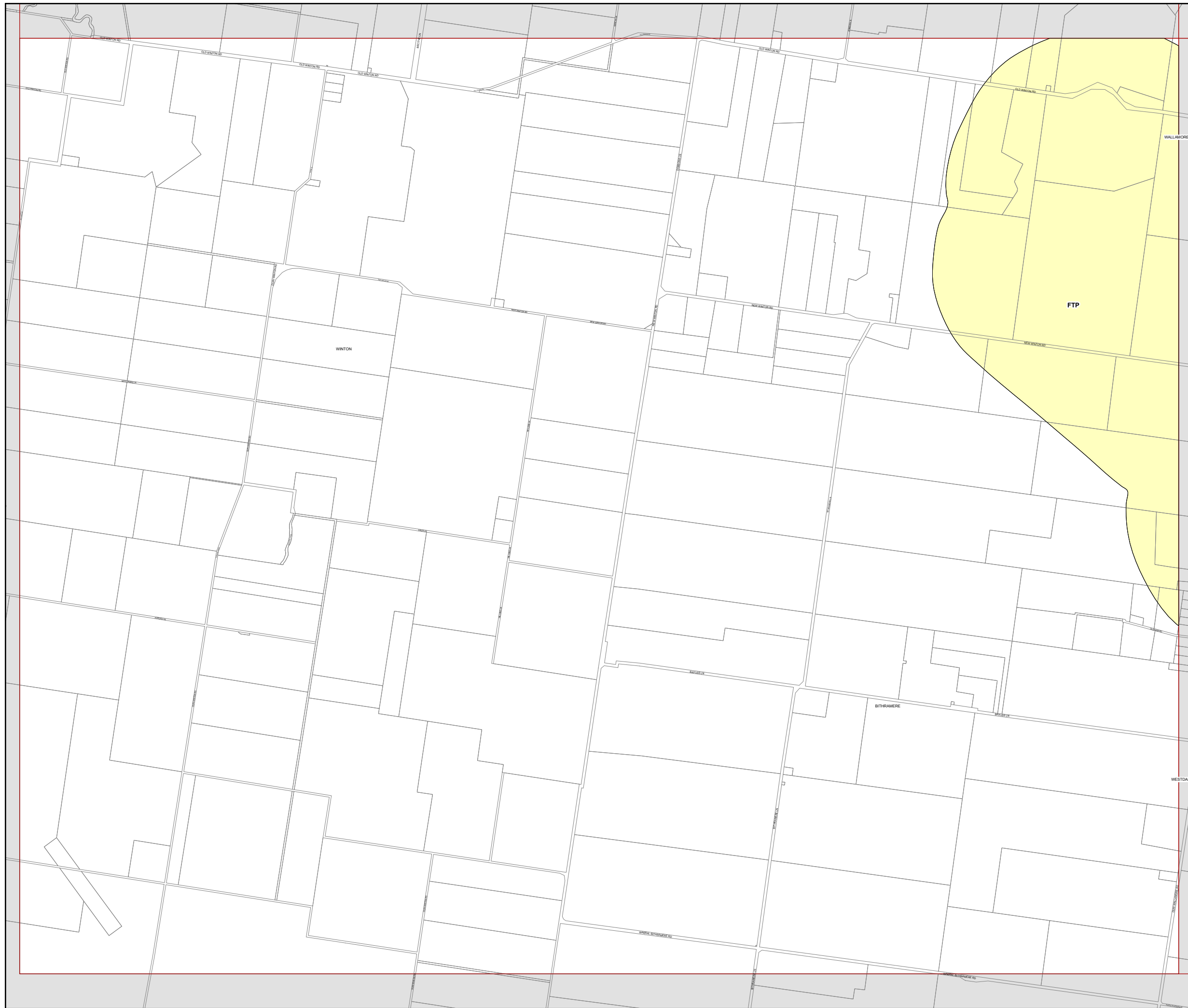
Flight Training Path

Urban Release Area

Urban Release Area

Cadastre

Cadastre 01/06/2010 © NSW LPMA



Projection: GDA 1994
Zone 56

Map Identification Number:
7310_COM_CL2_002D_040_20101105