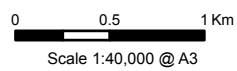
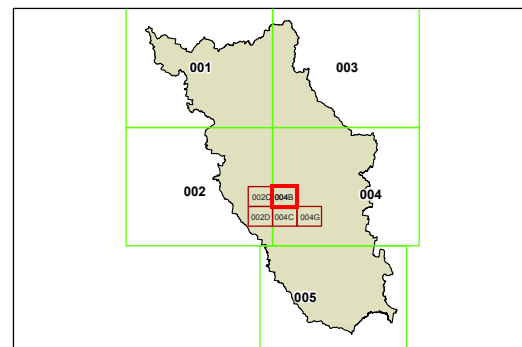
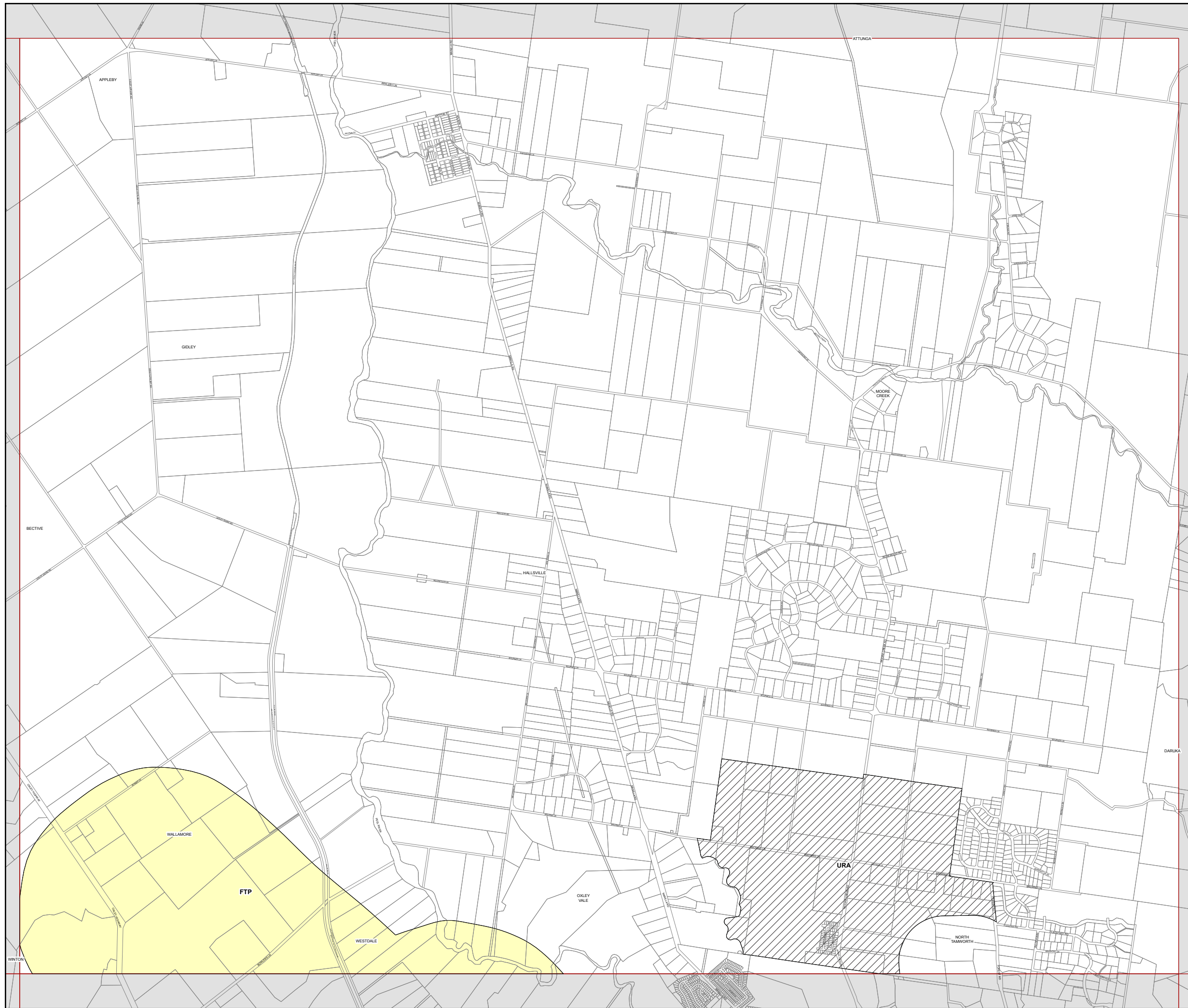




**Tamworth Regional  
Local Environmental  
Plan 2010**

**Flight Training Path Map  
Urban Release Area Map  
- Sheet CL2\_004B**

- Flight Training Path**  
 Flight Training Path
- Urban Release Area**  
 Urban Release Area
- Cadastral**  
 Cadastral 01/06/2010 © NSW LPMA



Projection: GDA 1994  
Zone 56

Map Identification Number:  
7310\_COM\_CL2\_004B\_040\_20101105