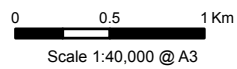
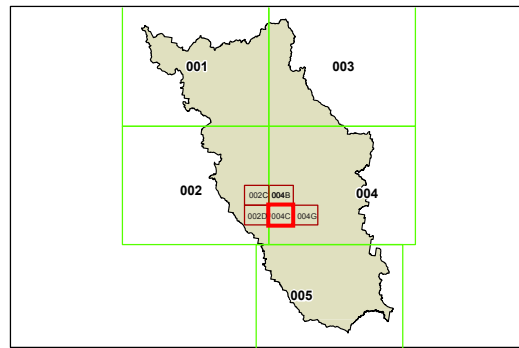
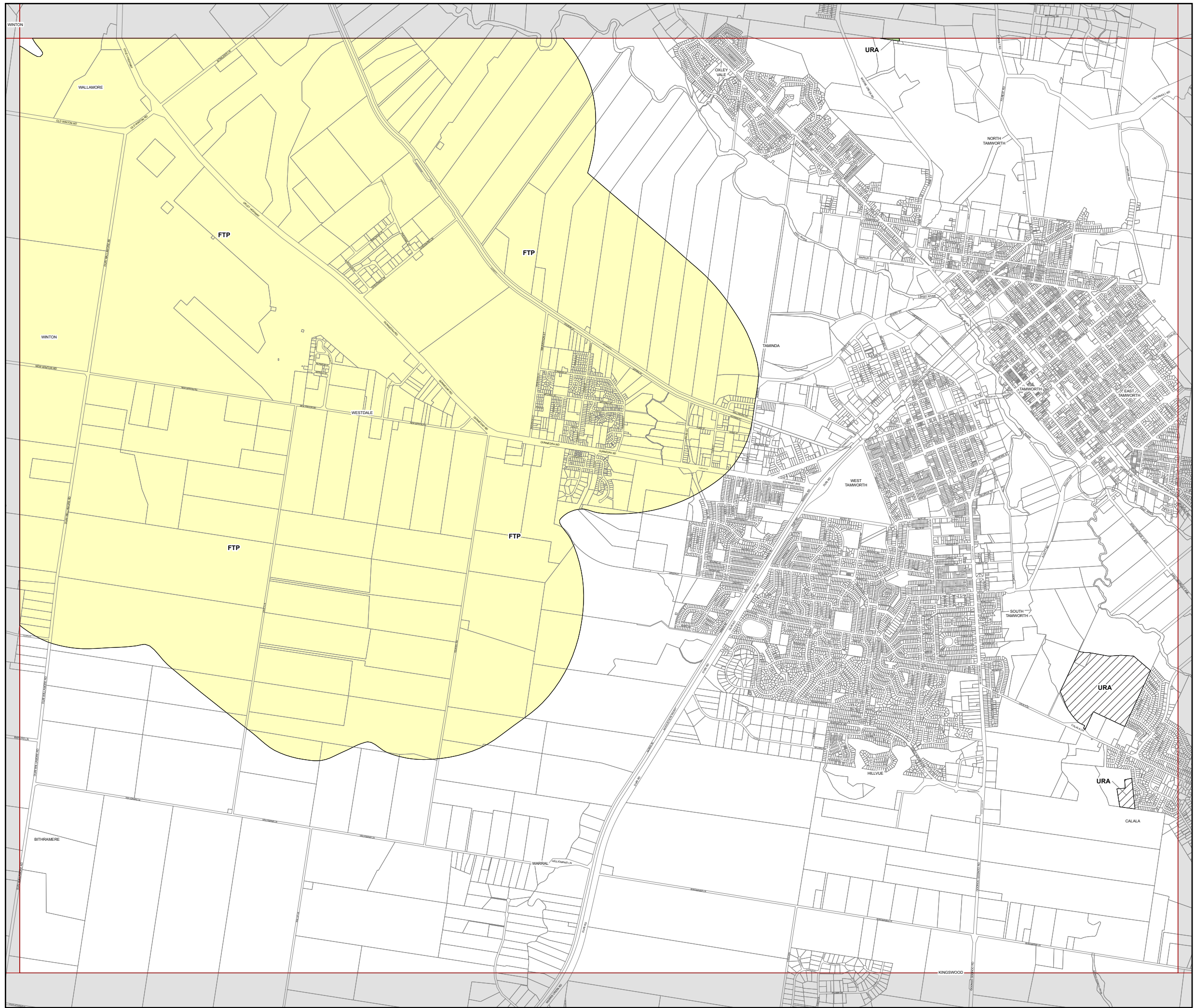




# Tamworth Regional Local Environmental Plan 2010

## Flight Training Path Map Urban Release Area Map - Sheet CL2\_004C

- Flight Training Path**  
FTP Flight Training Path
- Urban Release Area**  
URA Urban Release Area
- Cadastre**  
Cadastre 01/06/2010 © NSW LPMA



Projection: GDA 1994  
Zone 56

Map Identification Number:  
7310\_COM\_CL2\_004C\_040\_20101105