





**Tamworth Regional
Local Environmental
Plan 2010**

**Flight Training Path Map
Urban Release Area Map
- Sheet CL2_004G**


Flight Training Path

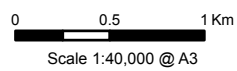
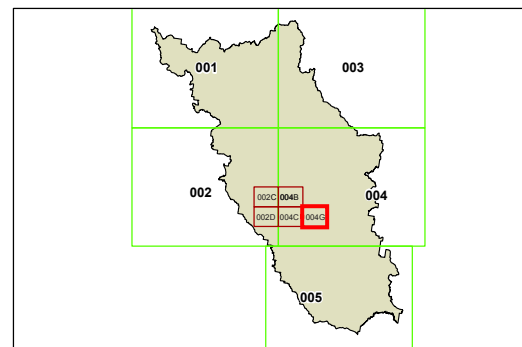
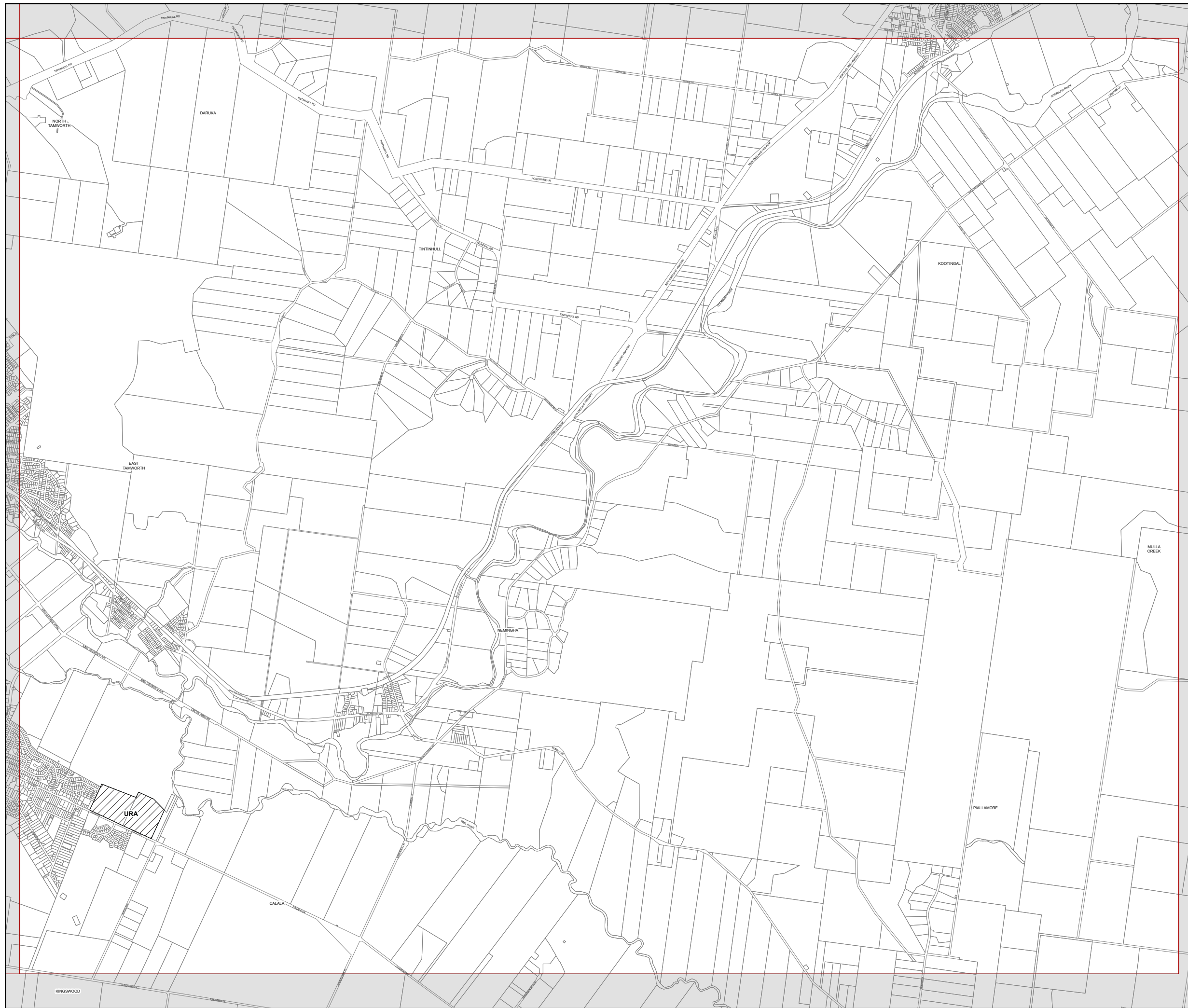
 Flight Training Path

Urban Release Area

 Urban Release Area

Cadastre

 Cadastre 01/06/2010 © NSW LPMA



Projection: GDA 1994
Zone 56

Map Identification Number:
7310_COM_CL2_004G_040_20101105