






**Flood Planning Map
Australian Noise Exposure
Forecast Map**

Sheet CL3_002B


Flood Planning


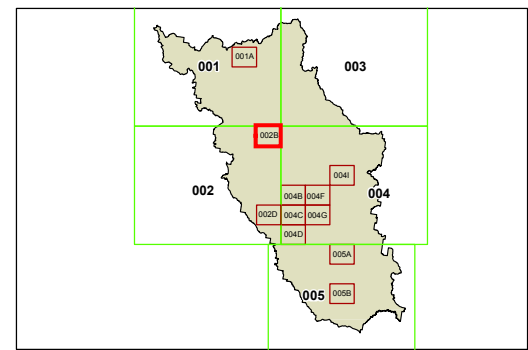
 Flood Planning Area

Australian Noise Exposure Forecast (units)

-  ANEF between 20 and 24
-  ANEF between 25 and 29
-  ANEF between 30 and 34
-  ANEF exceeding 35

Cadastre

 Cadastre 01/06/2010 © NSW LPMA



Scale: 1:40,000 @ A3

Projection: GDA 1994
Zone 56

Map Identification Number
7310_COM_CL3_002B_040_20101207

