



**Flood Planning Map
Australian Noise Exposure
Forecast Map**


Sheet CL3_004F


Flood Planning

 Flood Planning Area

Australian Noise Exposure Forecast (units)


 ANEF between 20 and 24

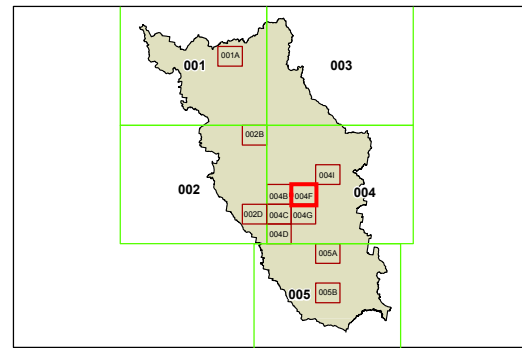
 ANEF between 25 and 29

 ANEF between 30 and 34

 ANEF exceeding 35

Cadastre

 Cadastre 01/06/2010 © NSW LPMA



0 0.5 1 Km

Scale: 1:40,000 @ A3

Projection: GDA 1994
Zone 56

Map Identification Number
7310_COM_CL3_004F_040_20101207

