





**Tamworth Regional
Local Environmental
Plan 2010**

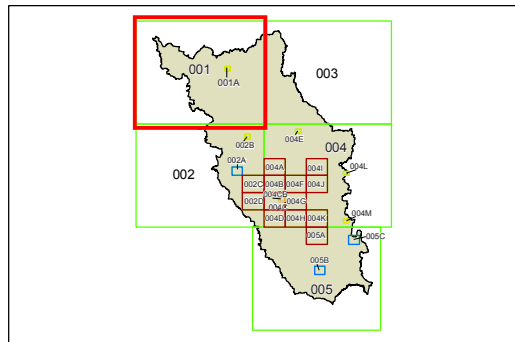
Heritage Map - Sheet HER_001

Heritage

 Item - General

Cadastre

 Cadastre 01/06/10 © NSW LPMA



0 2.5 5
Km

Projection: GDA 1994
MGA Zone 56

Scale: 1:240,000 @A3

Map identification number:
7310_COM_HER_001_240_20101105

