





**Tamworth Regional
Local Environmental
Plan 2010**


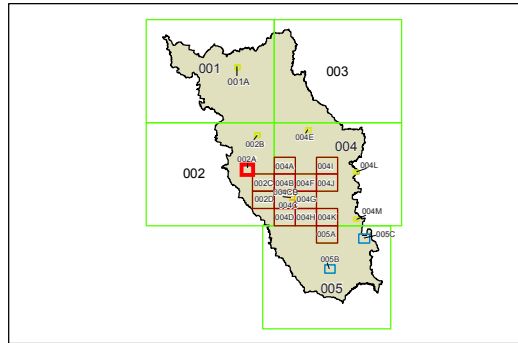
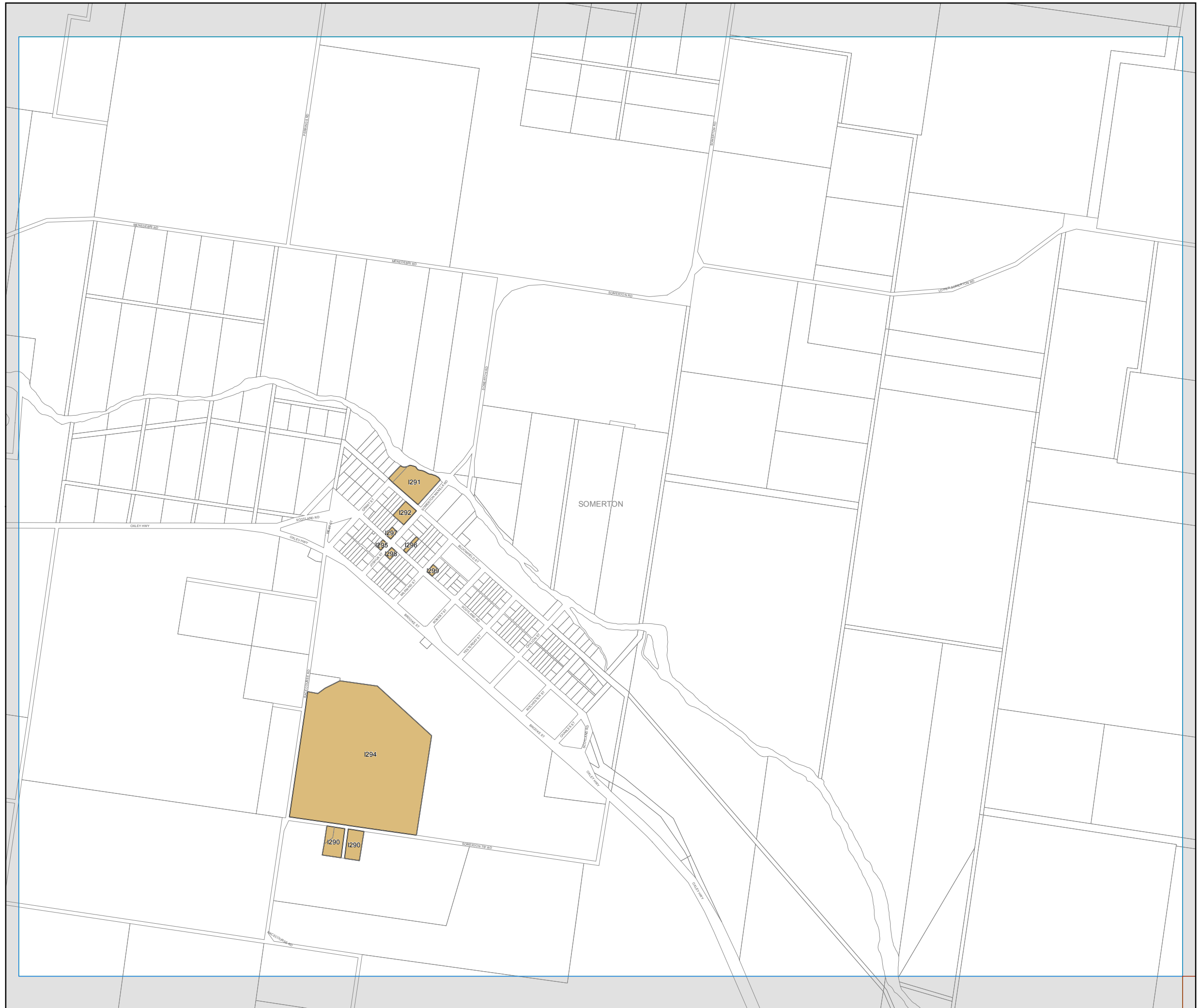
Heritage Map - Sheet HER_002A

Heritage

 Item - General

Cadastre

 Cadastre 01/06/10 © NSW LPMA



Scale: 1:20,000 @A3

Projection: GDA 1994
MGA Zone 56

Map identification number:
7310_COM_HER_002A_020_20101105