





**Tamworth Regional
Local Environmental
Plan 2010**

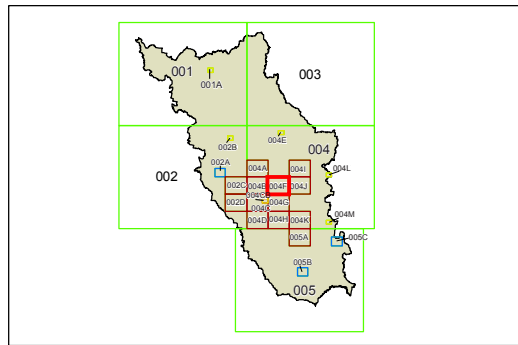
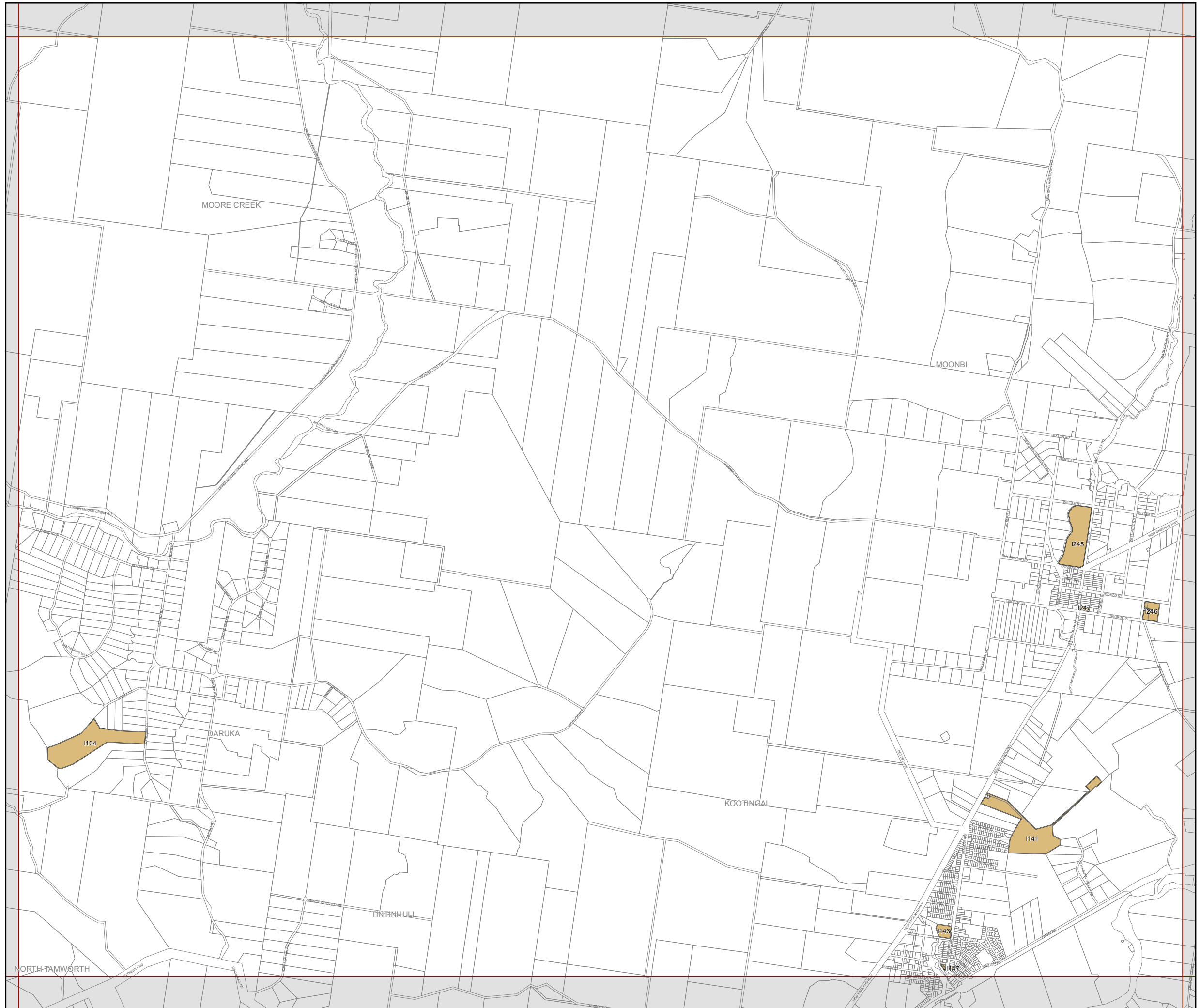
Heritage Map - Sheet HER_004F

Heritage

 Item - General

Cadastre

 Cadastre 01/06/10 © NSW LPMA



0 0.5 1 Km

Projection: GDA 1994
MGA Zone 56

Scale: 1:40,000 @A3

Map identification number:

7310_COM_HER_004F_040_20101105