





**Tamworth Regional  
Local Environmental  
Plan 2010**


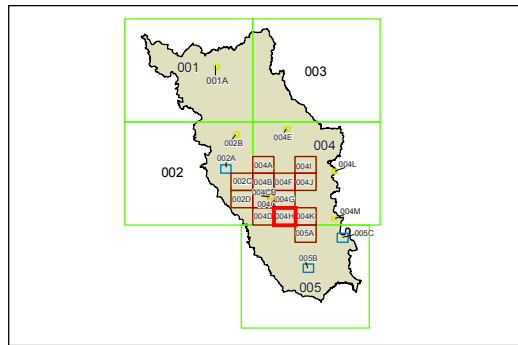
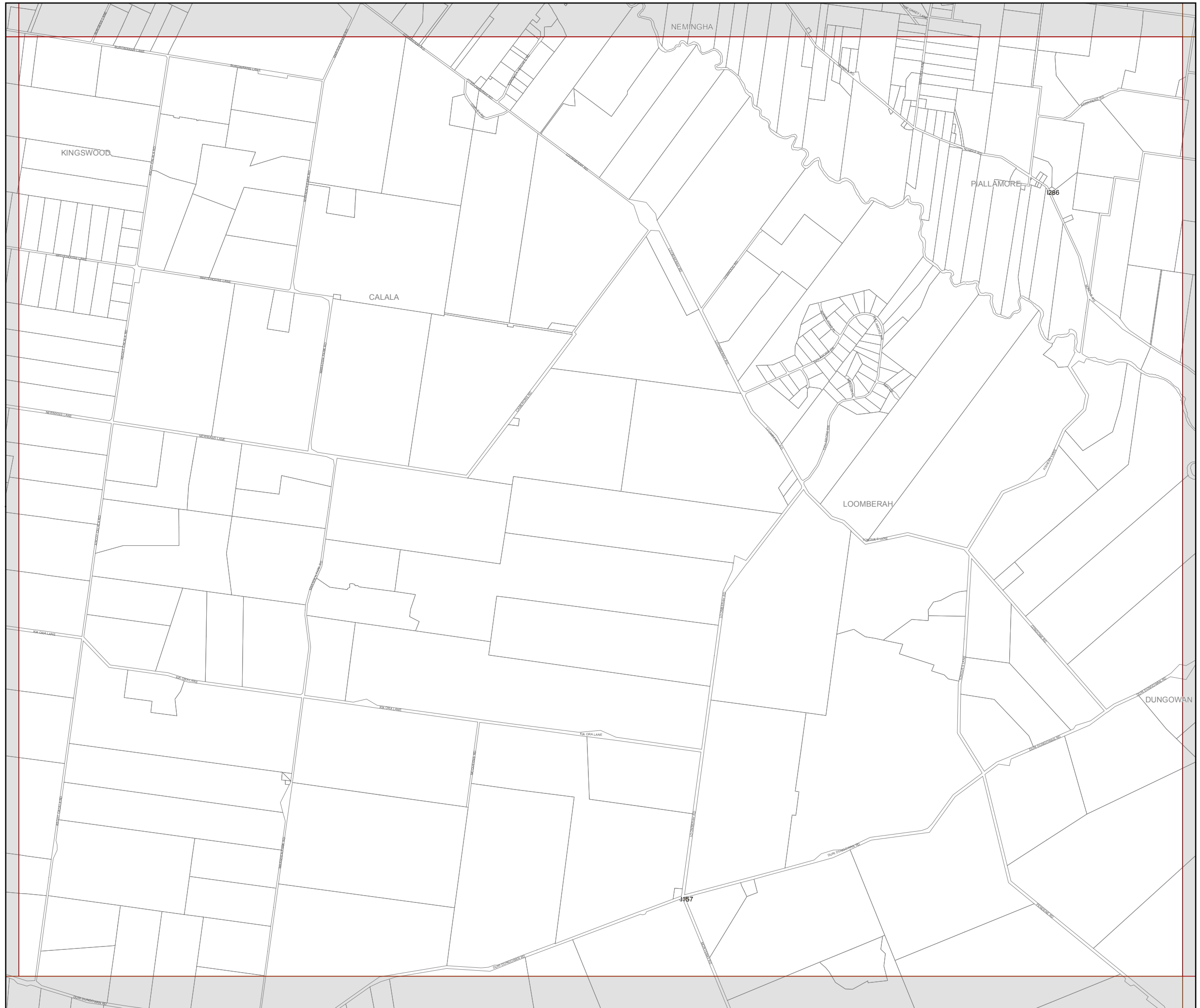
Heritage Map - Sheet HER\_004H

**Heritage**

 Item - General

**Cadastral**

 Cadastral 01/06/10 © NSW LPMA



Projection: GDA 1994  
MGA Zone 56

Scale: 1:40,000 @A3

Map identification number:

7310\_COM\_HER\_004H\_040\_20101105