





**Tamworth Regional  
Local Environmental  
Plan 2010**

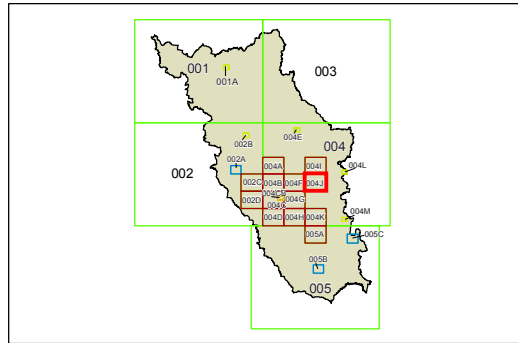
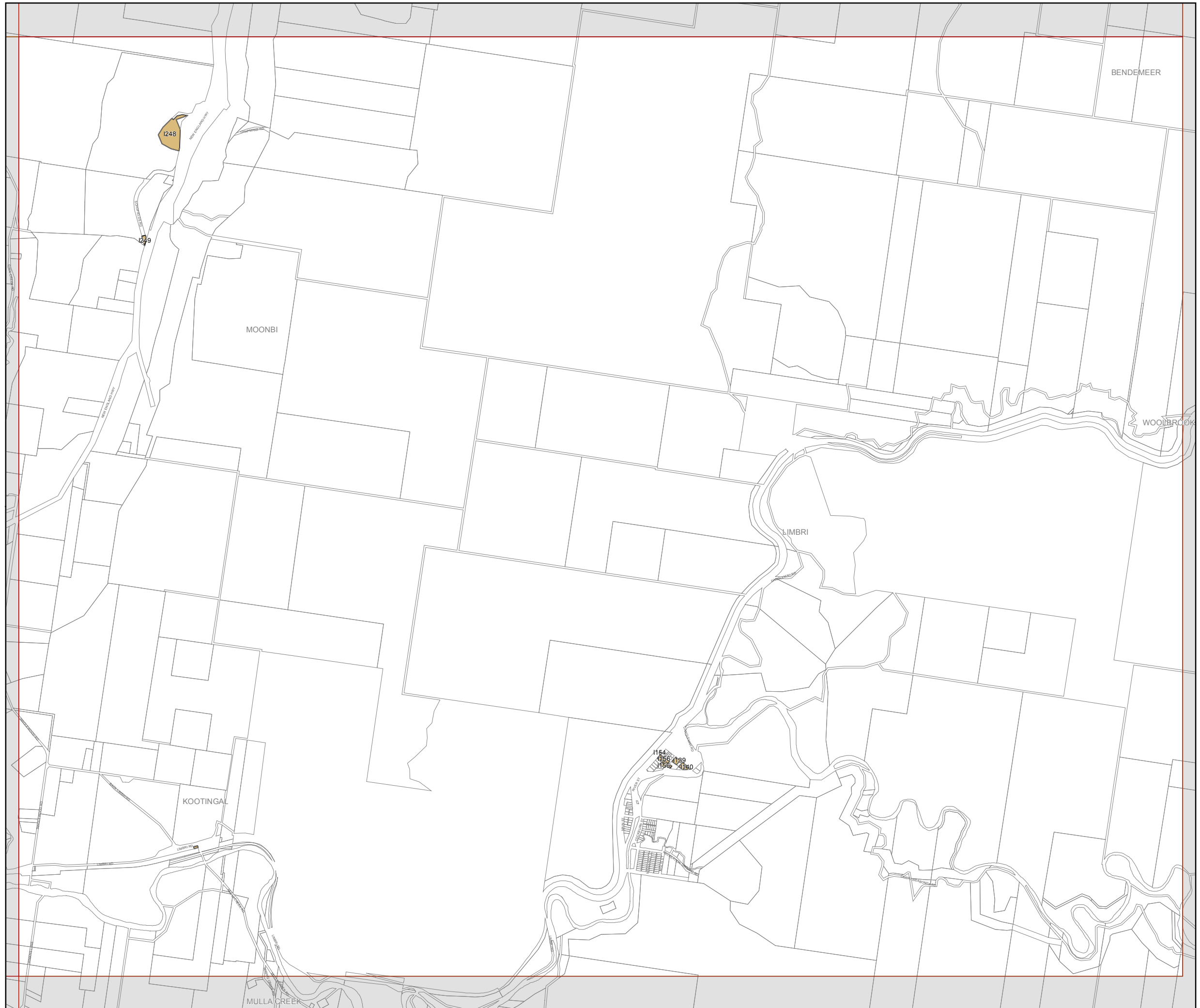
Heritage Map - Sheet HER\_004J

**Heritage**

 Item - General

**Cadastre**

 Cadastre 01/06/10 © NSW LPMA



Projection: GDA 1994  
MGA Zone 56  
Scale: 1:40,000 @A3

Map identification number:  
7310\_COM\_HER\_004J\_040\_20101105