





**Tamworth Regional  
Local Environmental  
Plan 2010**

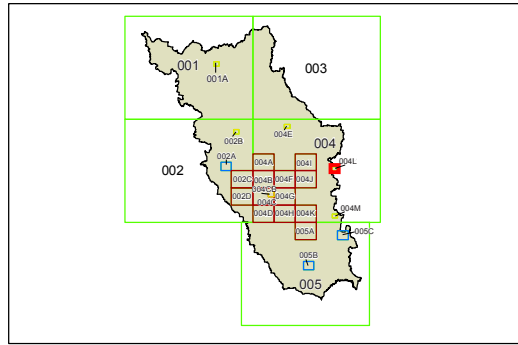
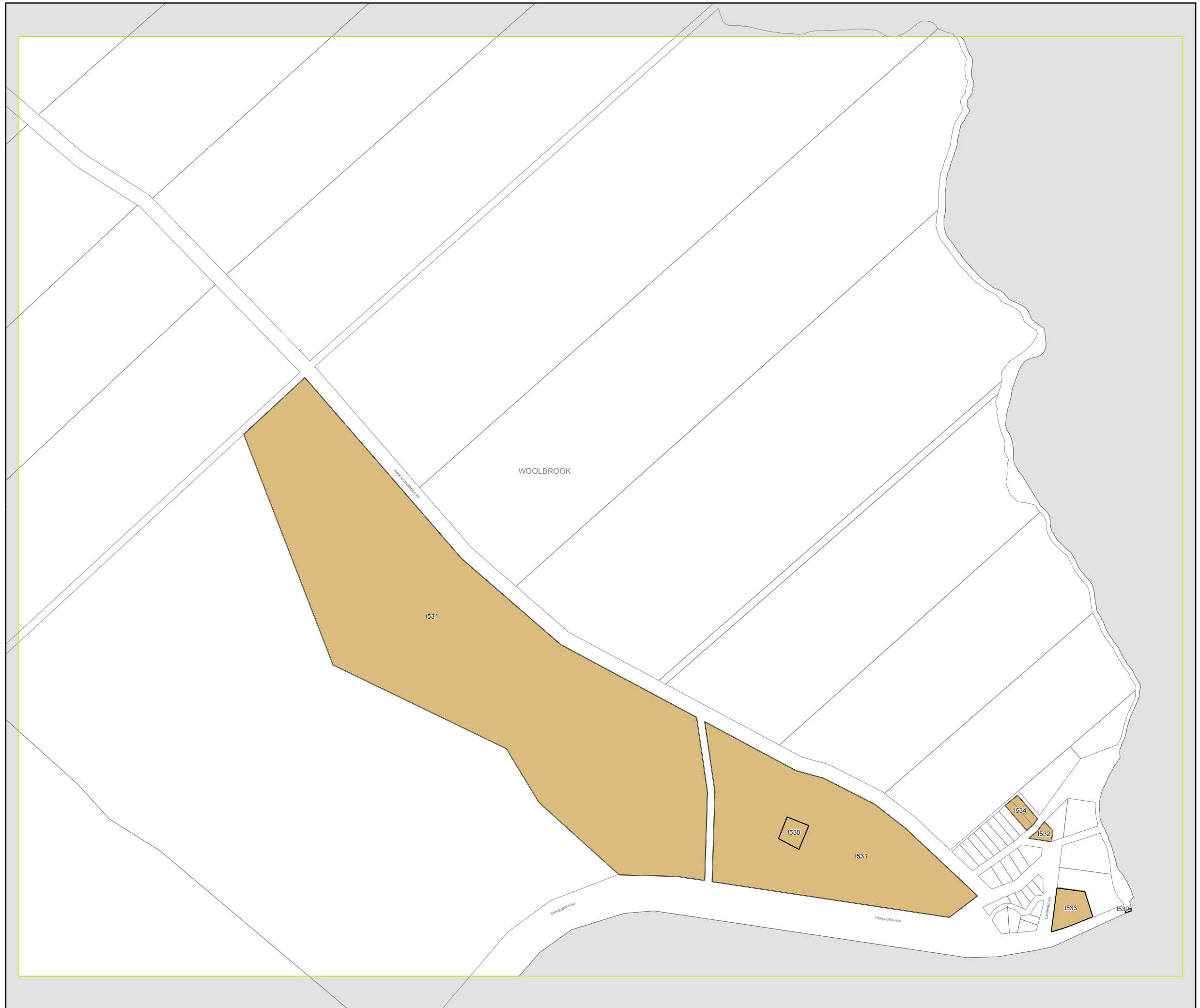
Heritage Map - Sheet HER\_004L

**Heritage**

 Item - General

**Cadastre**

 Cadastre 01/06/10 © NSW LPMA



0 0.15 0.3  
Km

Scale: 1:10,000 @A3

Projection: GDA 1994  
MGA Zone 56

Map identification number:

7310\_COM\_HER\_004L\_010\_20101207