




# Tenterfield Local Environmental Plan 2013


## Heritage Map - Sheet HER\_002

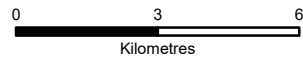
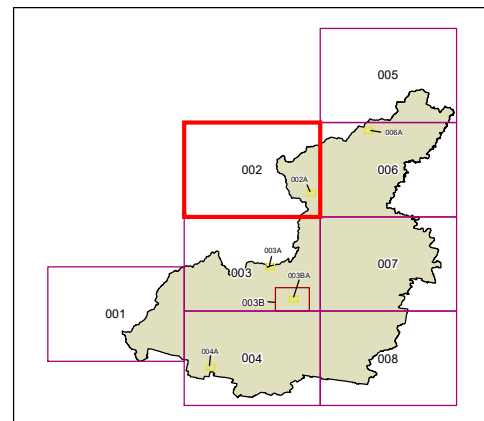
### Heritage

 Conservation Area - General

 Item - General

### Cadastral

 Cadastre 23/08/2021 © Spatial Services



Projection: GDA 1994  
MGA Zone 56

Scale: 1:160,000 @ A3

Map Identification Number: 7400\_COM\_HER\_002\_160\_20210901

QUEENSLAND

