



Tenterfield Local Environmental Plan 2013

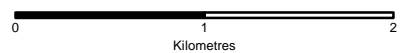
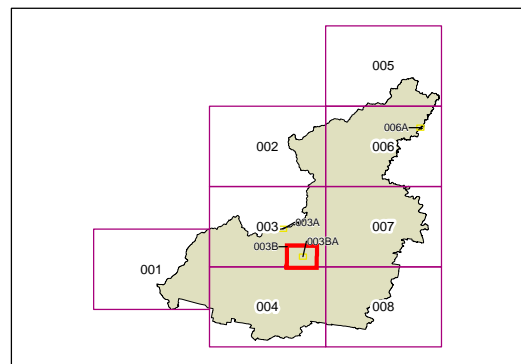
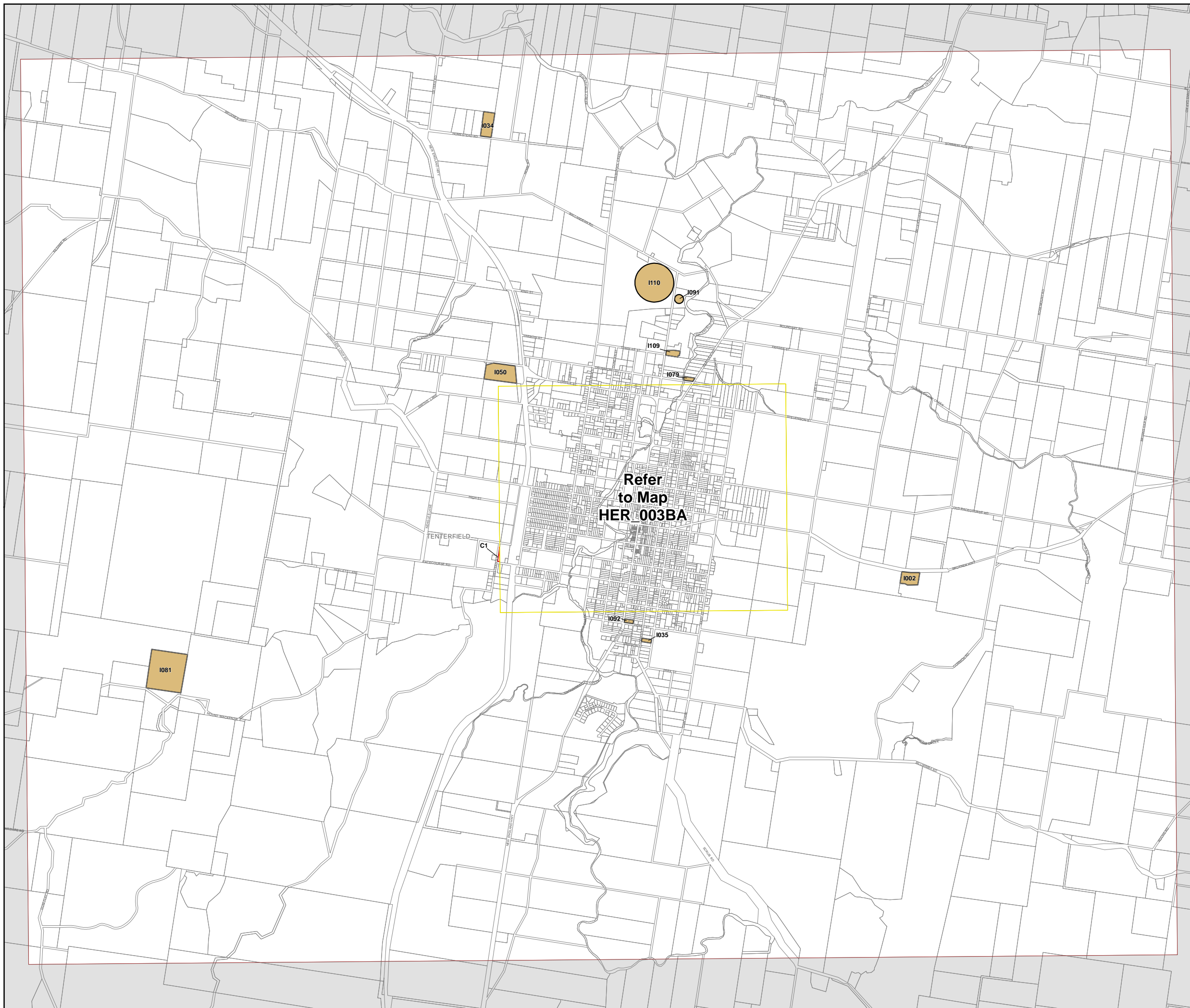
Heritage Map - Sheet HER_003B

Heritage

- Conservation Area - General
- Item - General

Cadastre

- Base Data 27/11/2012 © NSW LPI



Scale: 1:40,000 @ A3

Projection: GDA 1994
Zone 56

Map Identification Number: 7400_COM_HER_003B_040_20140717