



Tenterfield Local Environmental Plan 2013

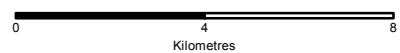
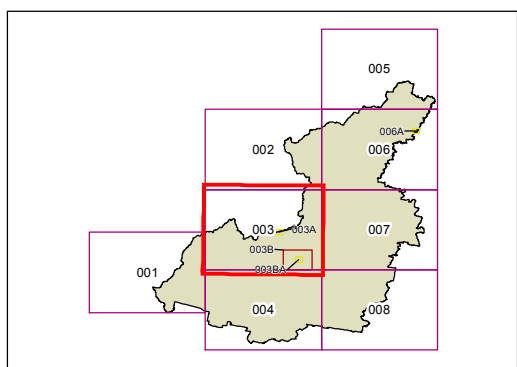
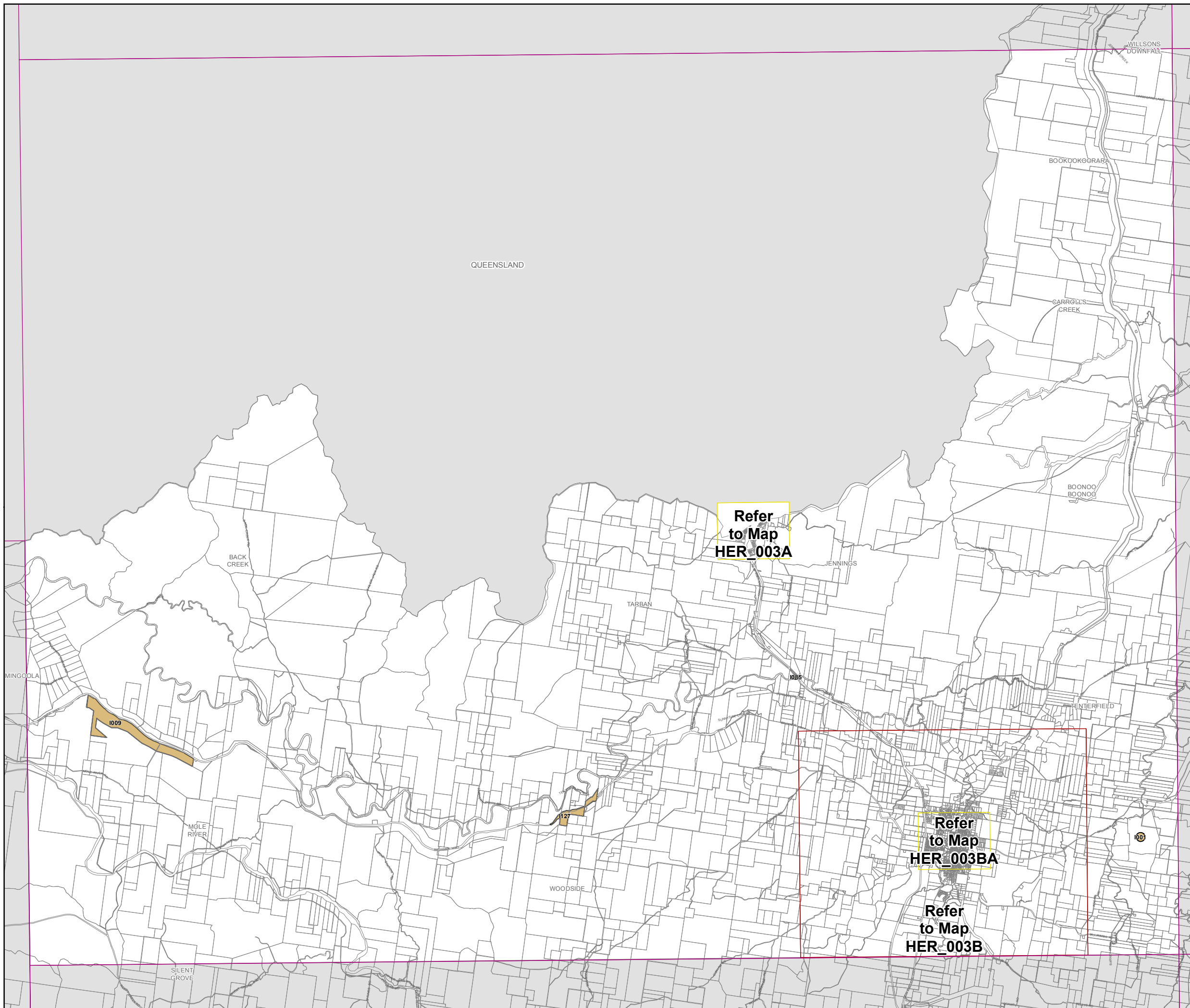
Heritage Map - Sheet HER_003

Heritage

Item - General

Cadastre

Base Data 27/11/2012 © NSW LPI



Scale: 1:160,000 @ A3

Projection: GDA 1994
Zone 56

Map Identification Number: 7400_COM_HER_003_160_20130225