



# Tenterfield Local Environmental Plan 2013

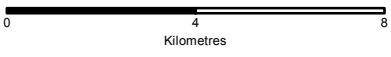
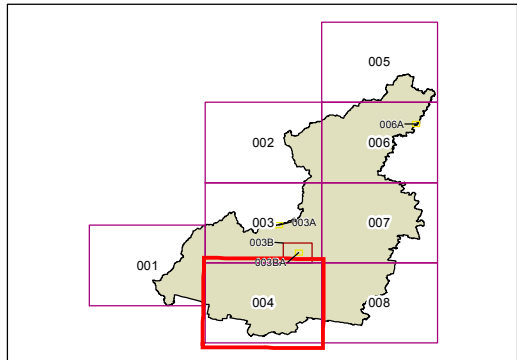
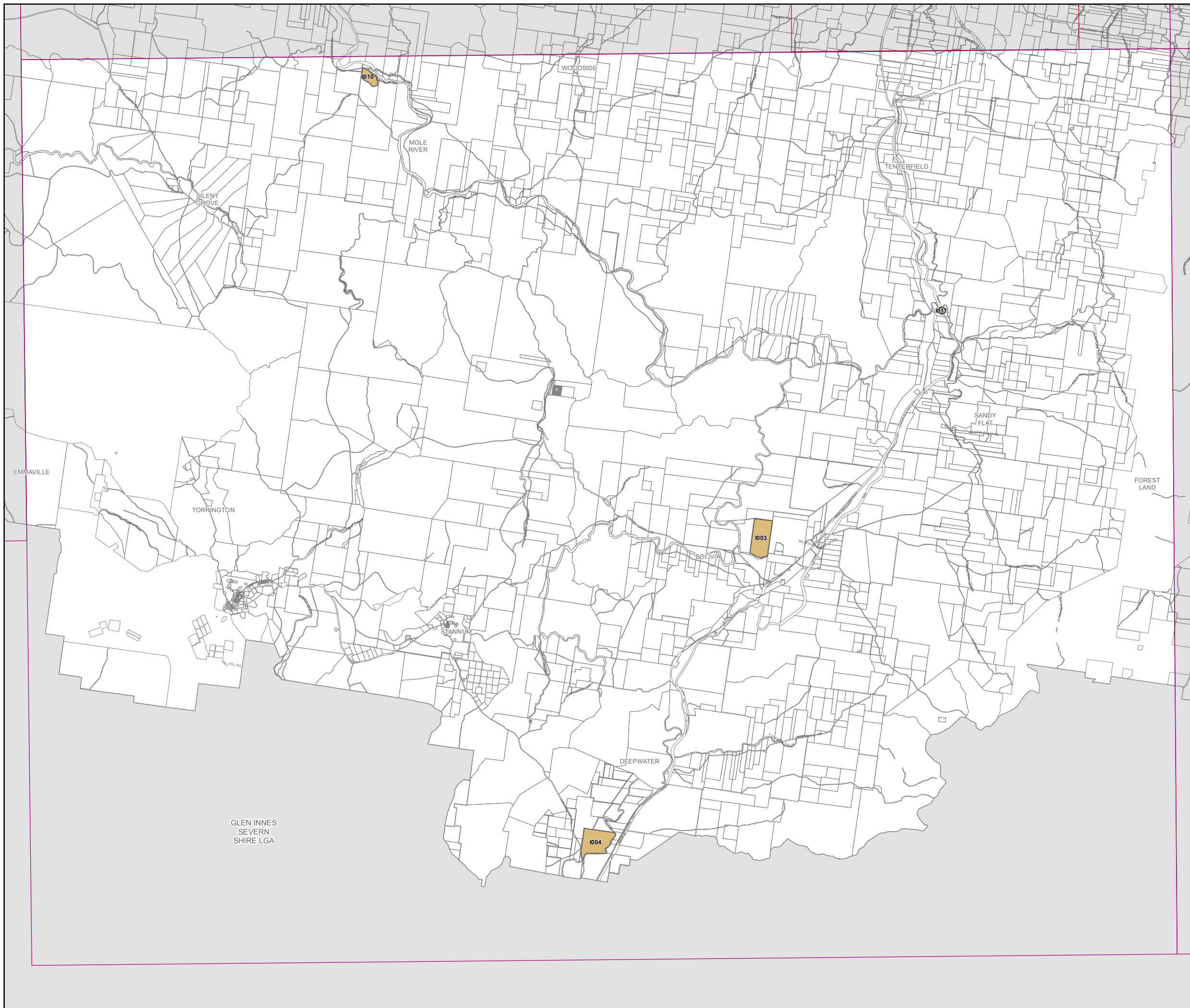
## Heritage Map - Sheet HER\_004

### Heritage

Item - General

### Cadastre

Base Data 27/11/2012 © NSW LPI



Scale: 1:160,000 @ A3

Projection: GDA 1994 Zone 56  
Map Identification Number: 7400\_COM\_HER\_004\_160\_20130225