



Tenterfield Local Environmental Plan 2013

Heritage Map - Sheet HER_006

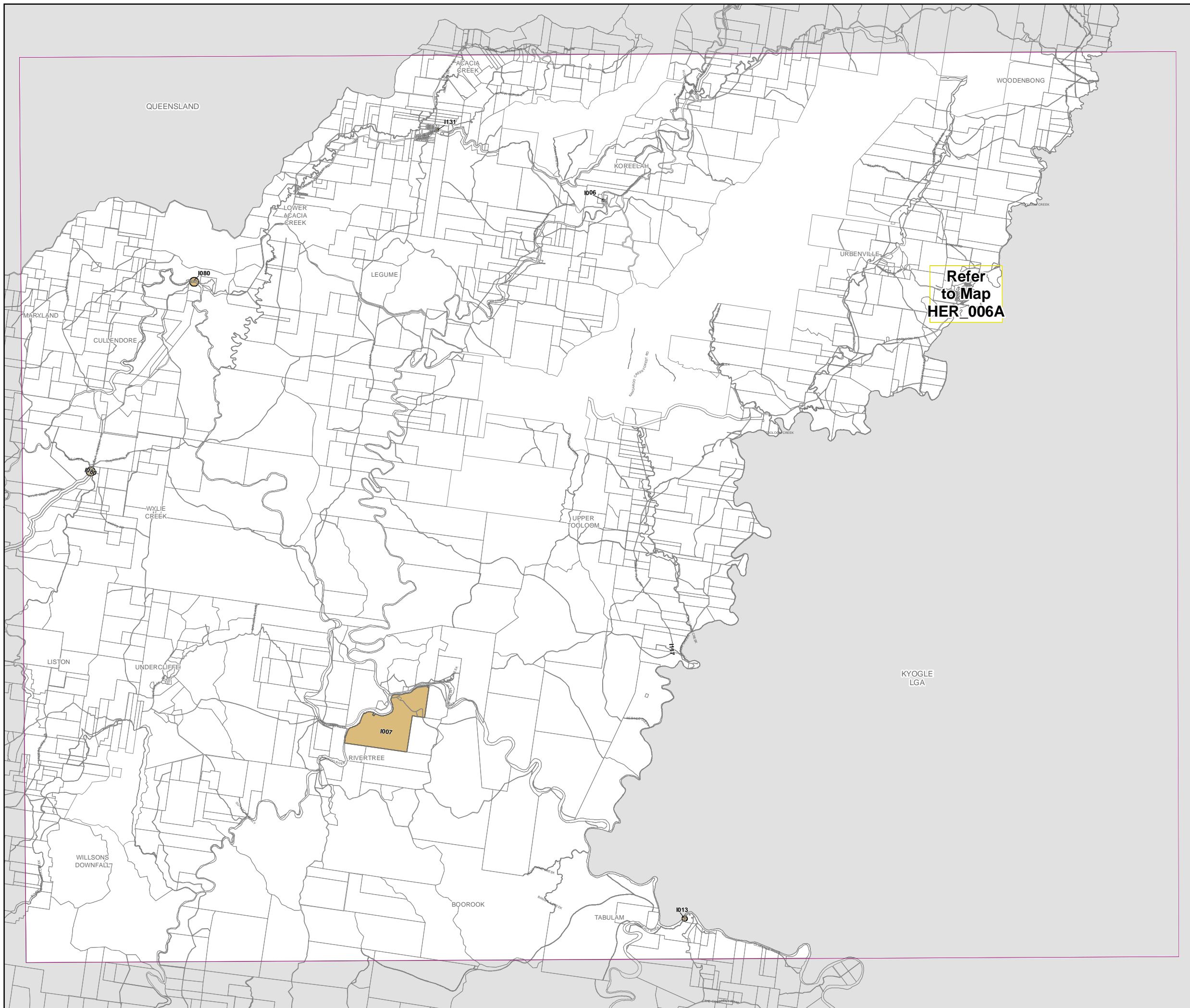
Heritage

Conservation Area - General

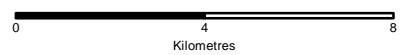
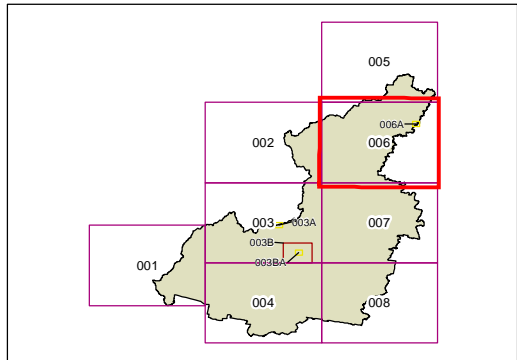
Item - General

Cadastre

Base Data 27/11/2012 © NSW LPI



Refer to Map HER_006A



Scale: 1:160,000 @ A3

Projection: GDA 1994 Zone 56

Map Identification Number: 7400_COM_HER_006_160_20140717