



# Tenterfield Local Environmental Plan 2013

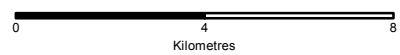
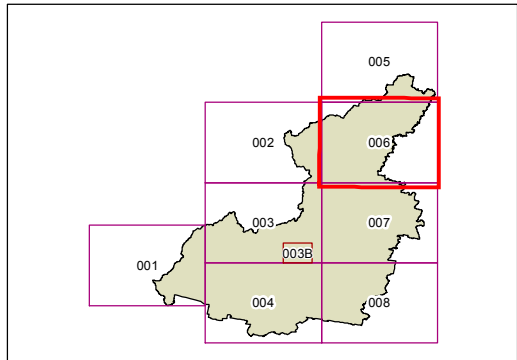
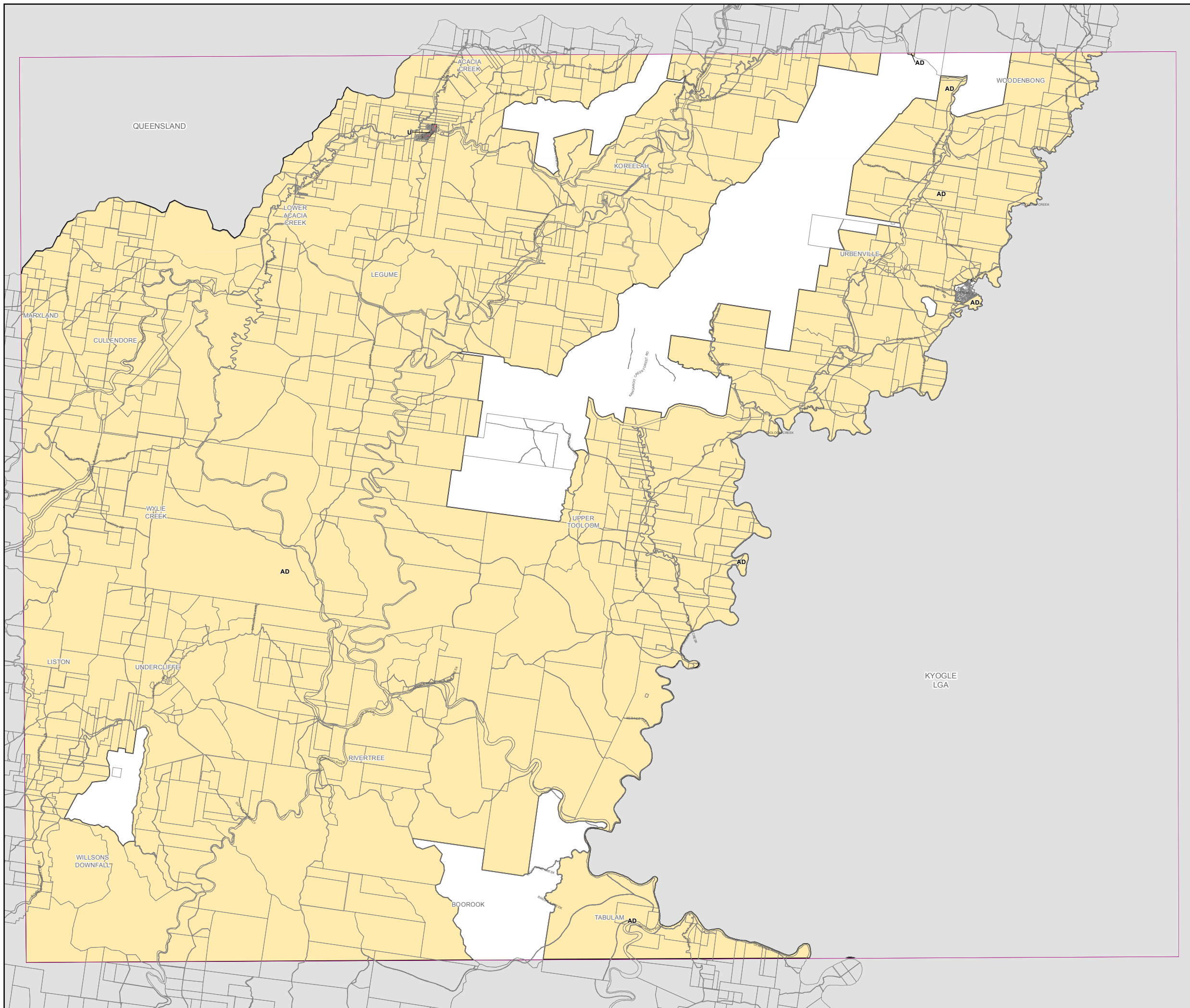
## Lot Size Map - Sheet LSZ\_006

### Minimum Lot Size (sq m)

- U 1000
- AD 100ha

### Cadastre

- Base Data 27/11/2012 © NSW LPI



Scale: 1:160,000 @ A3

Projection: GDA 1994  
Zone 56

Map Identification Number: 7400\_COM\_LSZ\_006\_160\_20130211