



Tenterfield Local Environmental Plan 2013

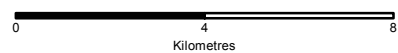
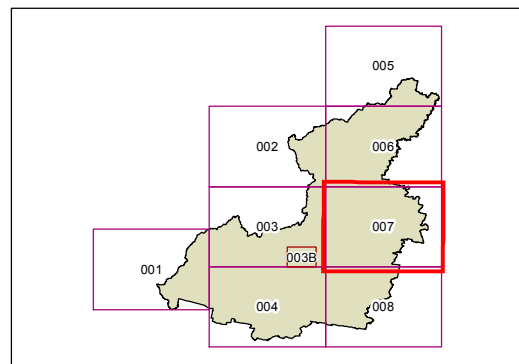
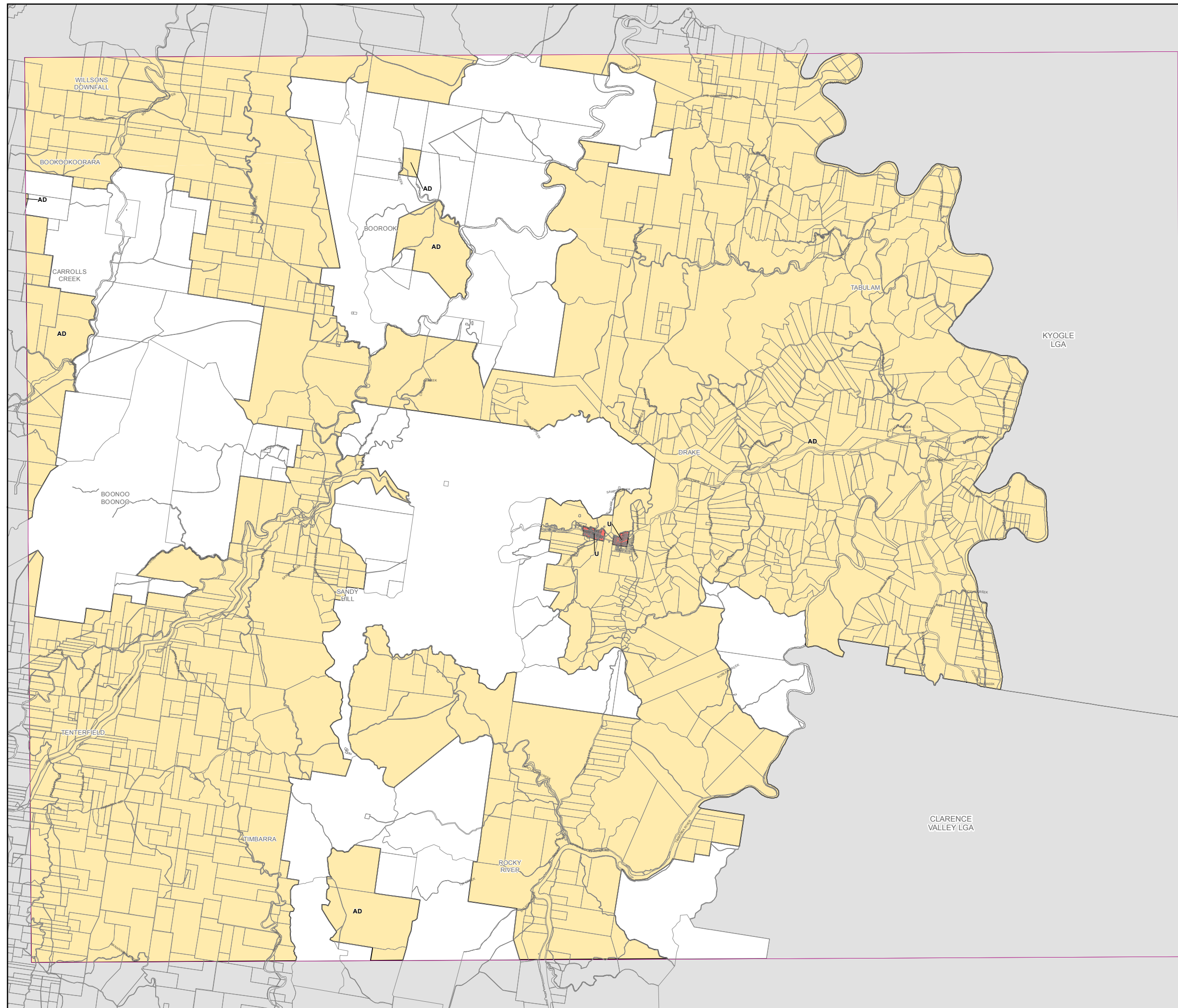
Lot Size Map - Sheet LSZ_007

Minimum Lot Size (sq m)

- U 1000
- AD 100ha

Cadastre

- Base Data 27/11/2012 © NSW LPI



Scale: 1:160,000 @ A3

Projection: GDA 1994
Zone 56

Map Identification Number: 7400_COM_LSZ_007_160_20121218