



Tenterfield Local Environmental Plan 2013

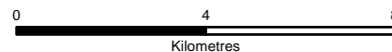
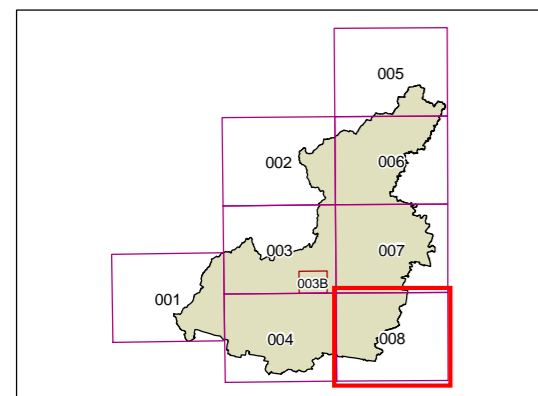
Lot Size Map - Sheet LSZ_008

Minimum Lot Size (sq m)

- U 1000
- AD 100ha

Cadastre

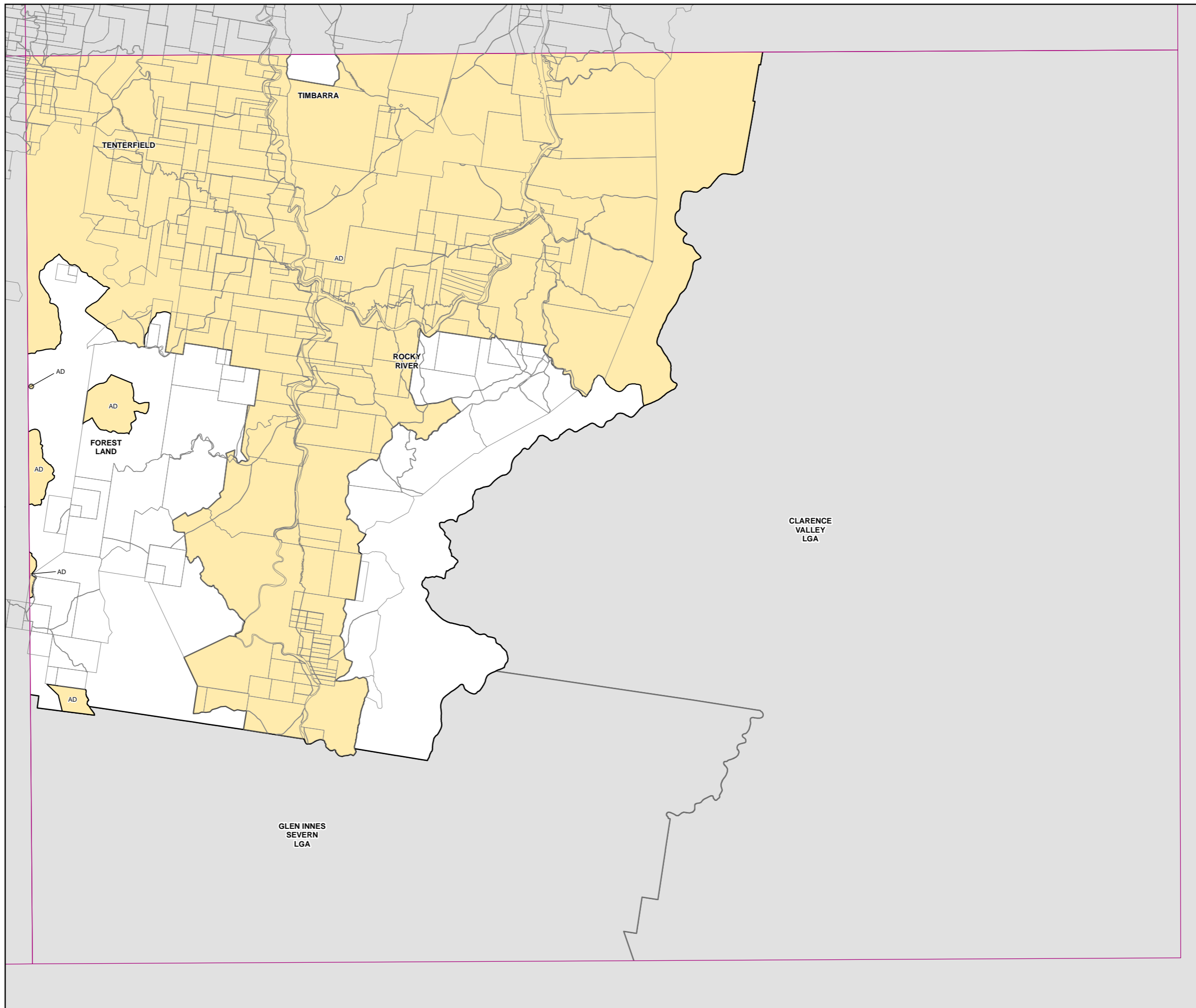
Cadastre 13/03/2019 © DFSI Spatial Services



Scale: 1:160,000 @ A3

Projection: GDA 1994
MGA Zone 56

Map Identification Number: 7400_COM_LSZ_008_160_20190313



CLARENCE VALLEY LGA

GLEN INNES SEVERN LGA