



Tenterfield Local Environmental Plan 2013

Land Zoning Map - Sheet LZN_002

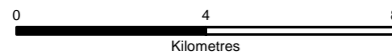
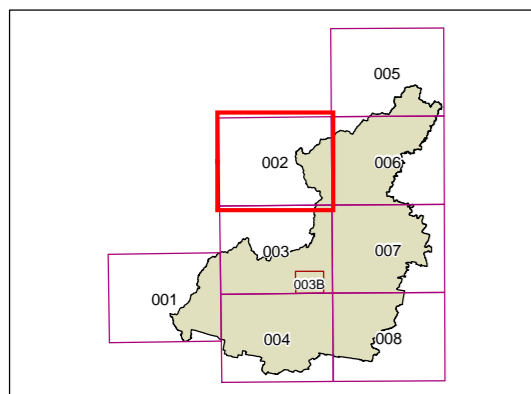
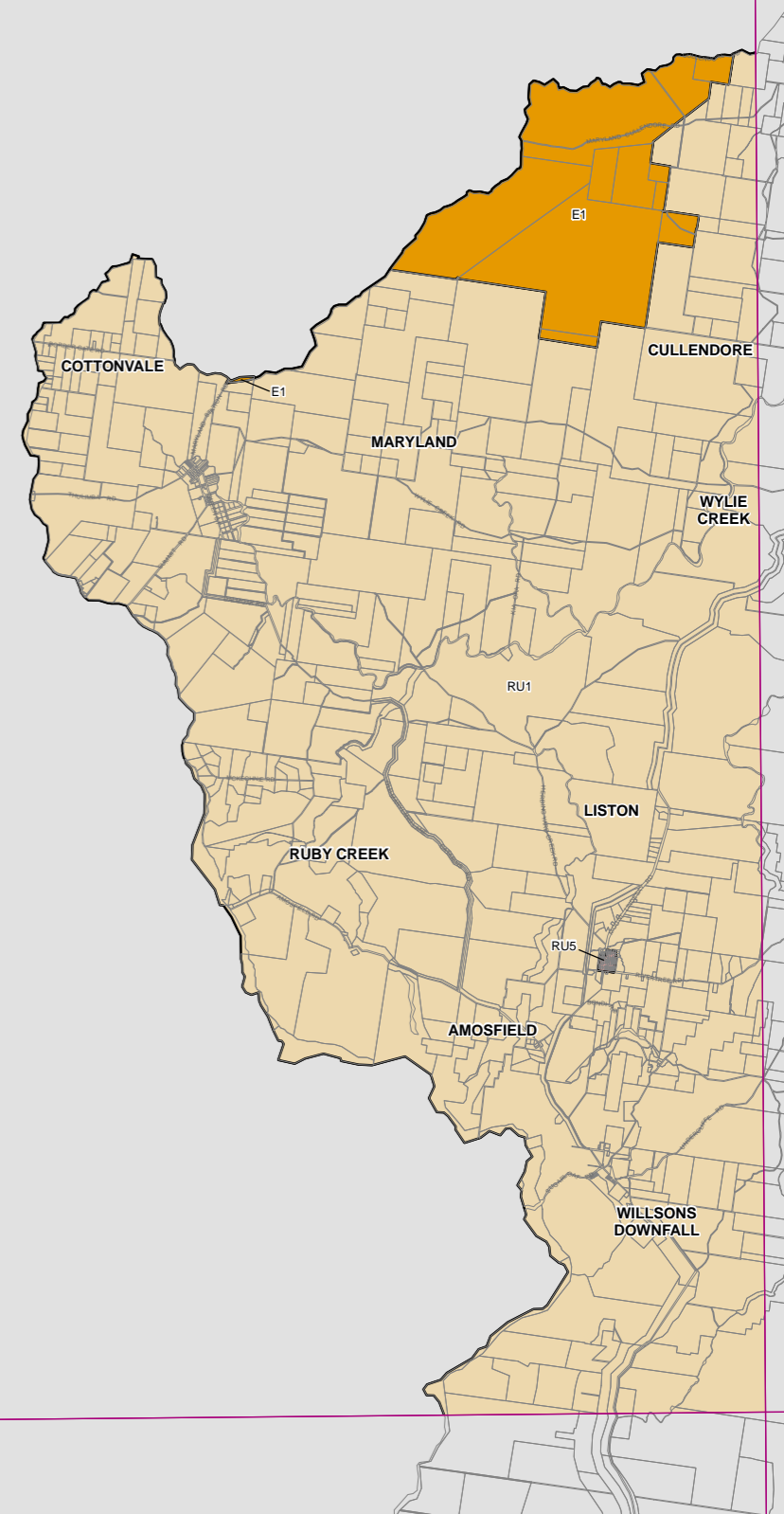
Zone

- E1 National Parks and Nature Reserves
- RU1 Primary Production
- RU5 Village
- SP2 Infrastructure

Cadastre

Cadastre 13/03/2019 © DFSI Spatial Services

QUEENSLAND



Scale: 1:160,000 @ A3

Projection: GDA 1994
MGA Zone 56

Map Identification Number: 7400_COM_LZN_002_160_20190313